

MICROFILMED

5.00CI

FILED  
GREENVILLE CO. S. C.  
AUG 1 4 04 PM '79  
DONNIE S. TANKERSLEY  
R.M.C.

E. NORTH STREET EXT. (S.C. Hwy. 94)

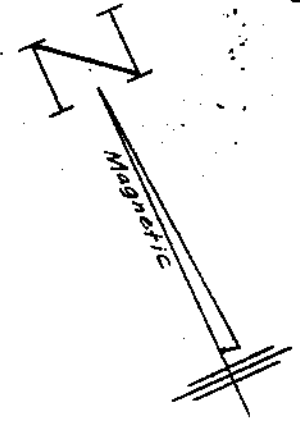
GCTO -----3 AUG. 79 876

Harvey Lee Burns

303,366 Sq. Ft.  
= 6.96 Acres

Commissioners Of Public Works  
Of City Of Greenville, S.C.

Lincoln - Willowick Greenville Associates



PELHAM ROAD (S.C. Hwy. 492)

SURVEY FOR  
U. S. SHELTER CORPORATION  
GREENVILLE, S. C.


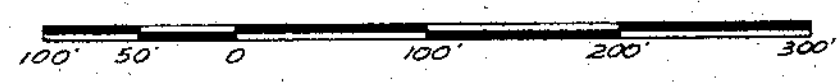
3940

JULY, 1979

AUG 1 1979

7-L-2

SCALE: 1" = 100'



W. R. WILLIAMS, JR.  
ENGINEER/SURVEYOR  
P. E. & L. S. No. 3979  
15 S. MAIN STREET  
TRAVELERS REST, S. C.  
29690

"I hereby certify that the ratio of precision of the field survey is 1/10,000 as shown hereon and the area was determined by DMD method of area calculation."

W.R. Williams, Jr. P. E. & L. S. No. 3979