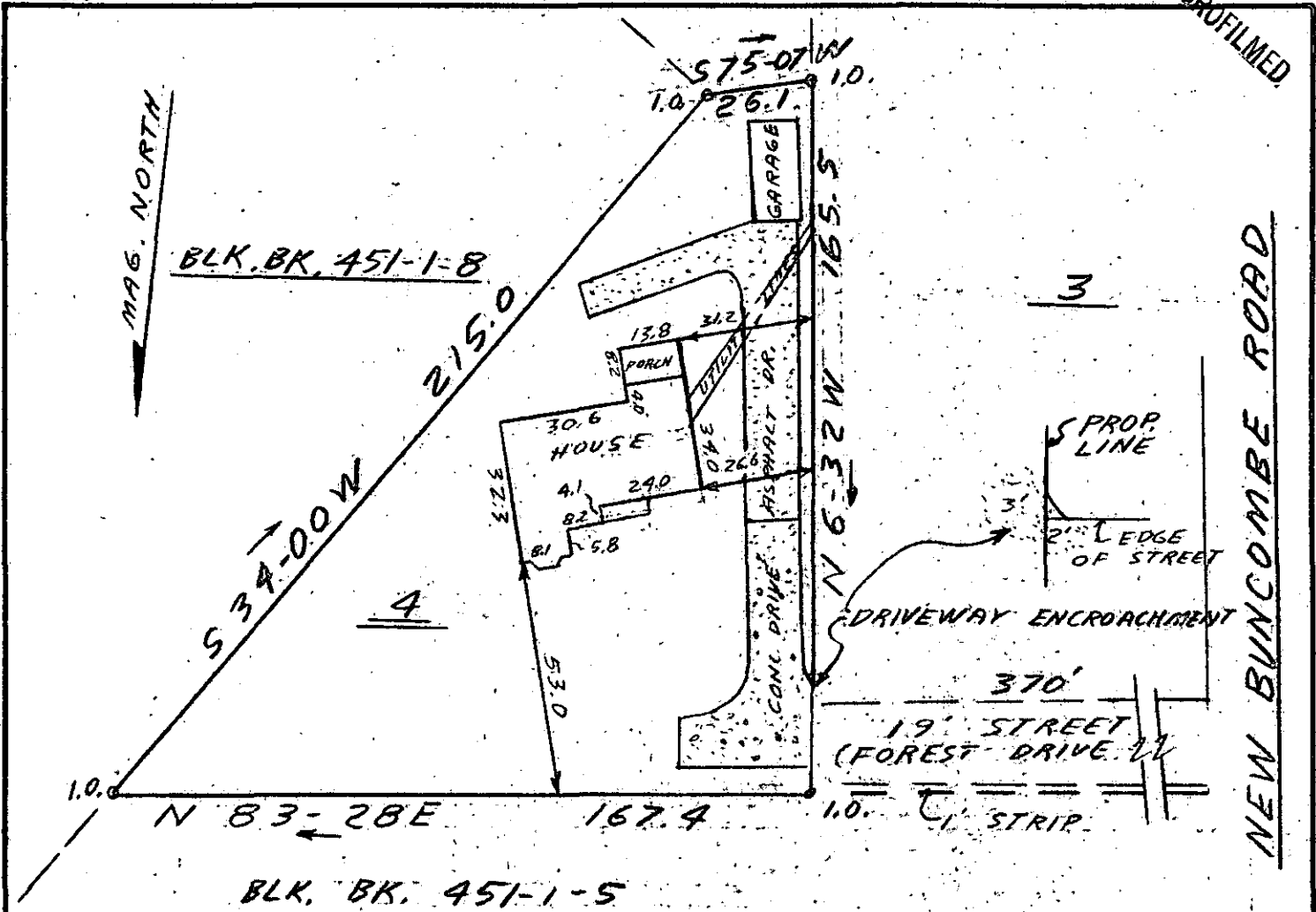



MICROFILMED




This is to certify that on November 5, 1979, I surveyed the property shown on this plat, known as Lot 4 on plat of Nell T. Ward Property, recorded in the RMC Office of Greenville County in Deed Book 726 on page 335, and that the property lines, walls and buildings are as shown hereon; that the building located on said lot does not encroach or project on adjacent streets or property, and that no adjacent walls or buildings encroach or project on said premises, and that no utility lines cross this property except as shown hereon. This property is not located in a designated flood hazard area.

15561 James R. Freeland
James R. Freeland RLS & PE 4781



BLK BK 451-1-28 7-K-83

FILED
GREENVILLE CO. S.C.
NOV 5 4 47 PM '79
DONNIE S. TANKERSLEY
R.M.C.



STATE OF SOUTH CAROLINA
GREENVILLE COUNTY
NELL T. WARD PROPERTY
LOT 4
PROPERTY OF
BILLY B. MANNING
KATHRYN MANNING

FREELAND & ASSOCIATES
Engineers • Land Surveyors
GREENVILLE, S.C.
SURVEY: B.H.
DRAWN: J.R.P.
CHECK: M.C.
SCALE: 1"=40'
DATE: 11-5-79
DWG. NO.: 79-4368

GCTO 1 NO 679 1582 3.00CI