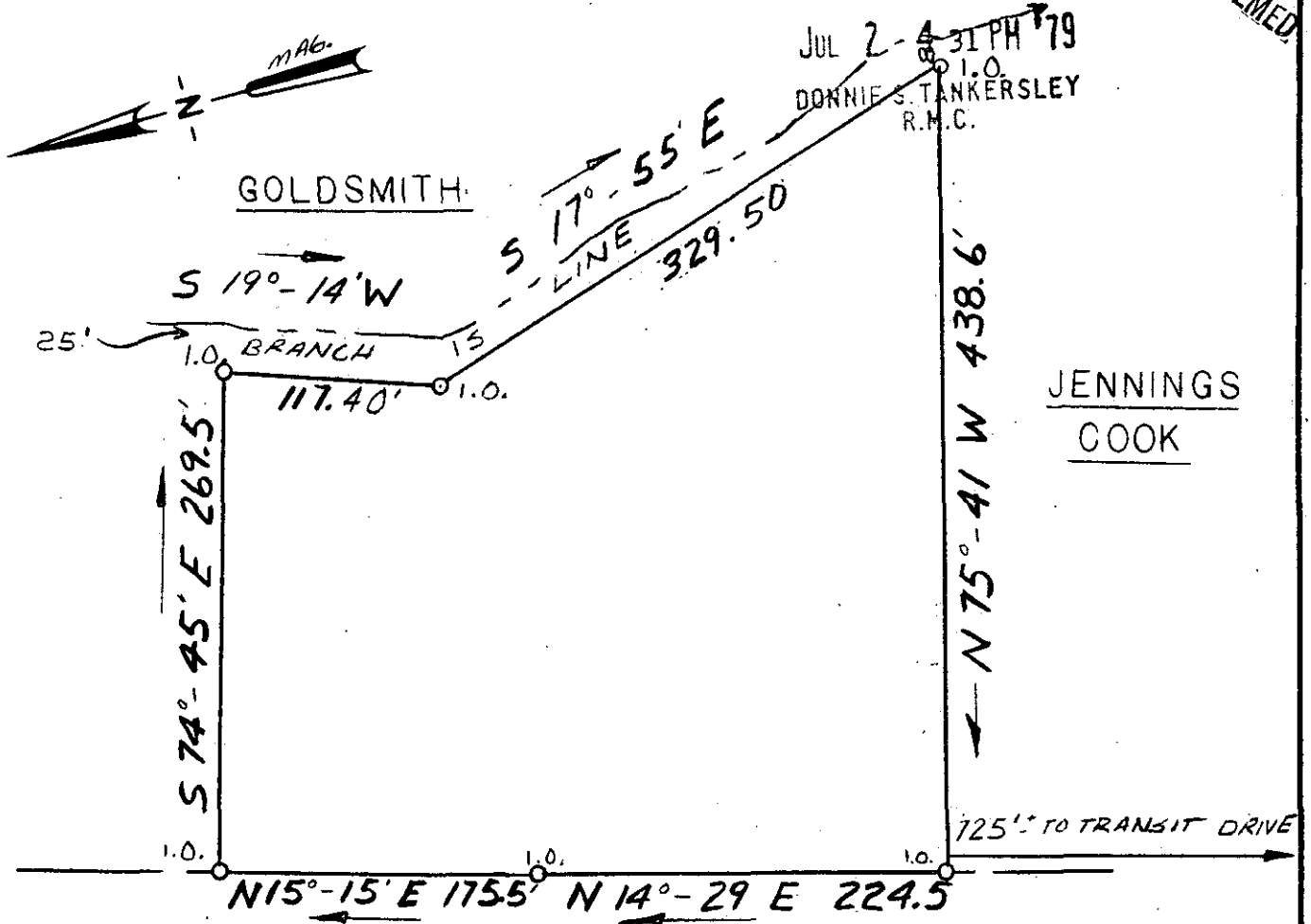


JUL 2 1979

FILED GREENVILLE CO. S.C.

MICROFILMED

AF 10505



JUL 2-4 31PH 79
DONNIE S. TANKERSLEY
R.M.C.

GOLDSMITH

JENNINGS
COOK

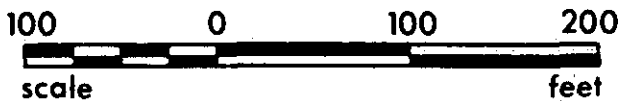
N 15°-15' E 175.5' N 14°-29' E 224.5'

HAYWOOD ROAD


This is to certify that on June 26, 1979, I surveyed the property shown on this plat, known as Survey for Walter W. Goldsmith, recorded in the RMC Office of Greenville County in Plat Book 4H on Page 191, and that the property lines, walls and buildings are as shown hereon; and that no adjacent walls or buildings encroach or project on said premises, and that no utility lines cross this property except as shown hereon. This property is not located in a designated flood hazard area.

James R. Freeland

James R. Freeland RLS & PE 4781



218



SEAL

STATE OF SOUTH CAROLINA
GREENVILLE COUNTY

PROPERTY OF
C.B. POOLE, INC.

7-4-93

FREELAND & ASSOCIATES
Engineers • Land Surveyors

GREENVILLE, S.C.

SURVEY	F.L.
DRAWN	S.P.
CHECK	<i>[Signature]</i>
SCALE	1" = 100'
DATE	6-27-79
DWG. NO.	79-3568