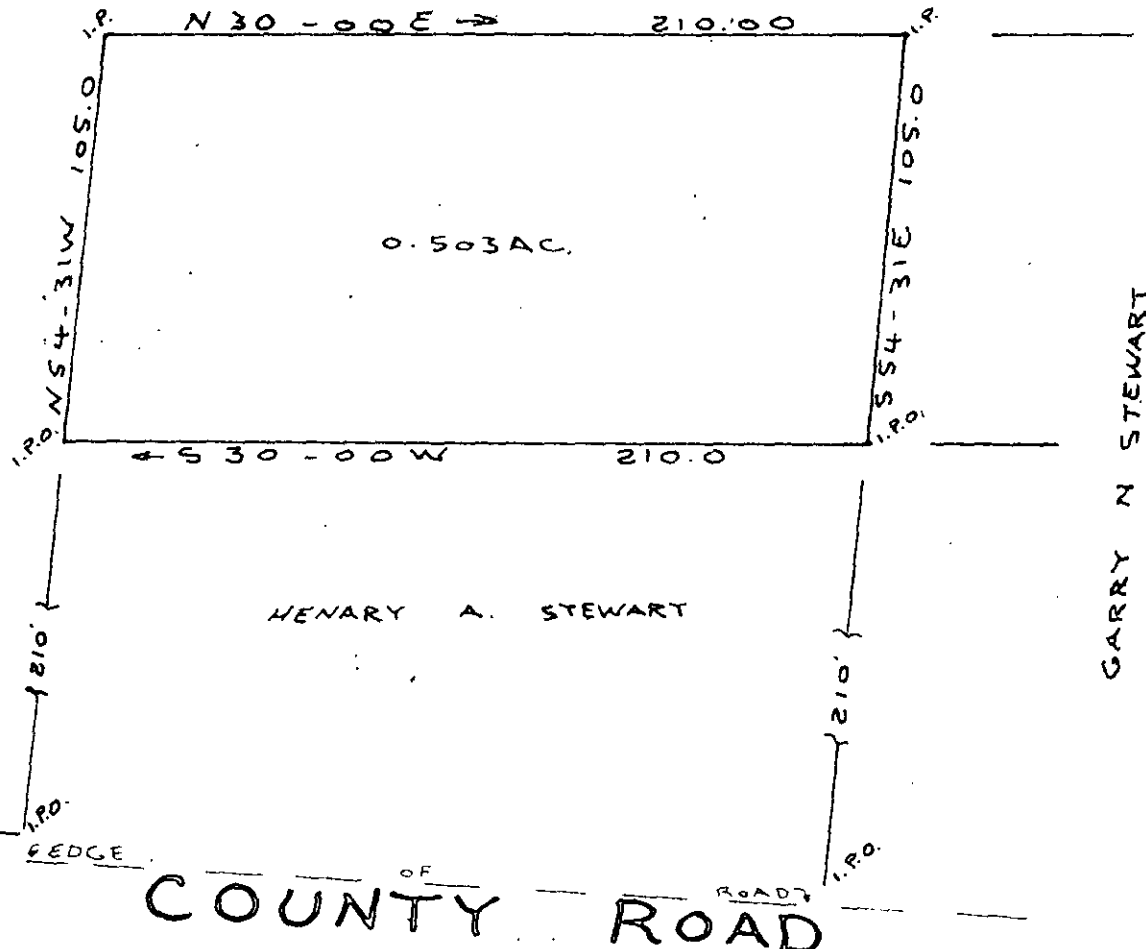
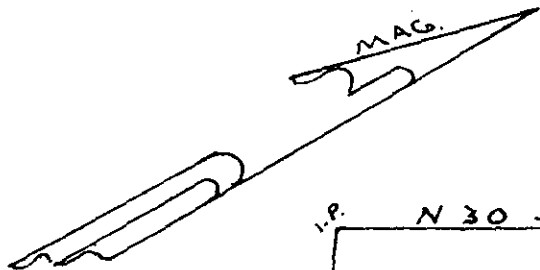


JUL 2 3 23 PM '79

DONNIE S. TANKERSLEY
R.M.C.

TOLEN



COUNTY ROAD

PLAT FOR

HENARY A. STEWART

NEAR THE WIRE PLACE
GREENVILLE COUNTY S.C.

WEBB SURVEYING & MAPPING CO.


SCALE 1" = 50' MAY 1979



BLK. BK. REF. 597.1-1-PT B.2

JUL 2 1979

7-H-90
220



THIS PLAT FOR RECORDING

SC10 -----2 JUL 2 79 1399

1.0001