

FILED
GREENVILLE CO. S. C.

MAY 29 10 43 AM '79

DONNIE S. TANKERSLEY
R.M.C.

GRANTOR
649.5-1-17

I.P.O.

I.P.O.

I.P.O.

LILLIAN B. TAYLOR
D.B. 713, P. 155
649.5-1-17.1

CONTAINS 1.0 AC.

J. D. STEGALL
649.5-1-19

N 75° 16' W
233.2'

56.2'

S 14° 46' W
214.0'

N 25° 00' E
195.0'

I.P.O.
28.9'



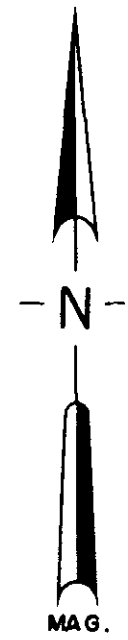
I.P.N.

199.7'

S 81° 36' E
RABBIT FARM ROAD

I.P.N.

4400' TO
TIGERVILLE RD.



GCTO --- 1 MY29 79 106 1.00CI

35078

7-F-41

MAY 29 1979

J. J. BAYNE ESTATE LOCATED IN HIGHLAND TWP., GREENVILLE CO., S. C.	
SCALE: 1" = 100'	APPROVED BY <i>W.C. Lindsey Jr.</i>
DATE: 2-19-1979	DRAWN BY W.C.L.
SURVEYED FOR DONALD STEGALL	
SURVEYED BY LINDSEY & ASSOC.	DRAWING NUMBER 1114

PROFILED