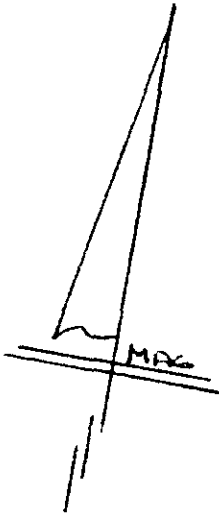
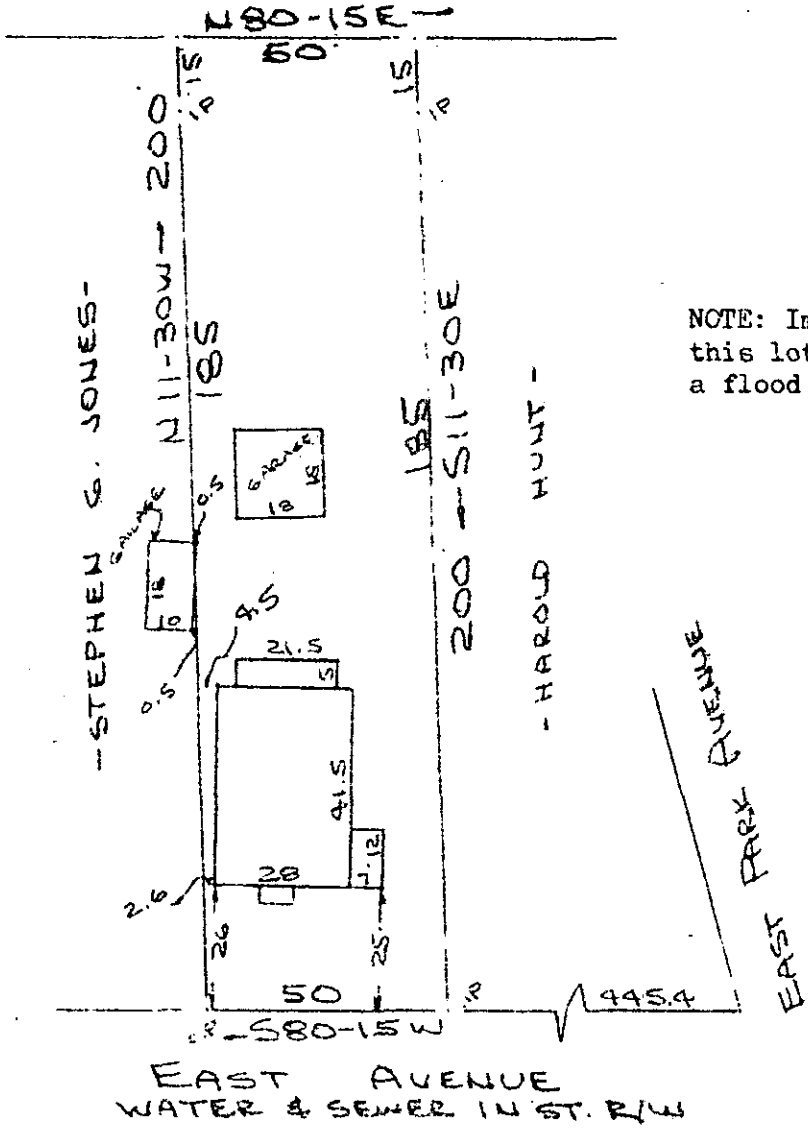


MICROFILMED



FILED
GREENVILLE, CO. S. C.
APR 30 3 37 PM '79
DONNIE S. TANKERSLEY
R.M.C.



NOTE: Improvements on this lot are not in a flood hazard area.

EAST AVENUE
WATER & SEWER IN ST. R/W

PROPERTY OF
HAROLD F. HUNT
GREENVILLE, S.C.
SCALE: 1"=40' 11 APRIL 1979

This is to certify that on the 11th day of April, 1979, I surveyed the property shown on this plat, being known as PROPERTY OF HAROLD F. HUNT and recorded in Plat Book at Page ; and that the property lines, walls and buildings are as shown hereon, and that the walls and buildings located on said lot do not encroach or project on adjacent street or property, and that no adjacent walls or buildings encroach or project on said premises, and no power lines cross this property except as shown hereon.

R. B. Bruce


R. B. Bruce, RLS #195211A

31644

✓ 7-E-19

APR 30 1979

CAROLINA SURVEYING CO.
112 Manly St.
Greenville, S. C.



GCTO -----3 AP30 79 1573

1.0001