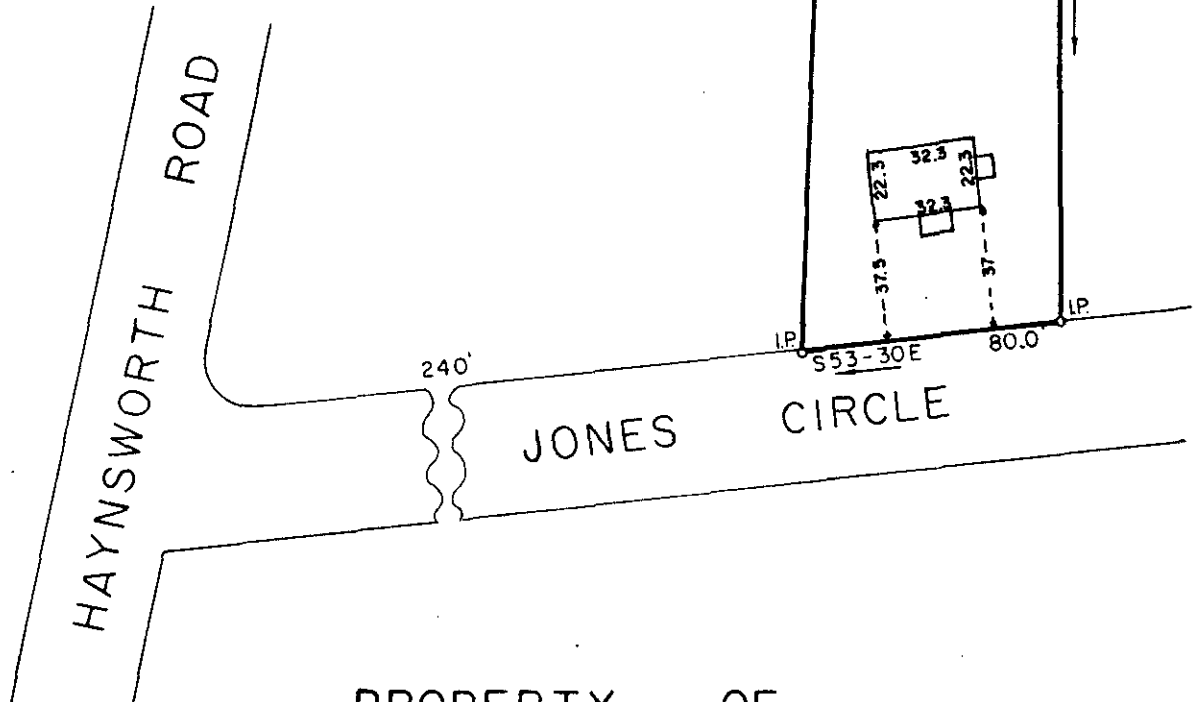
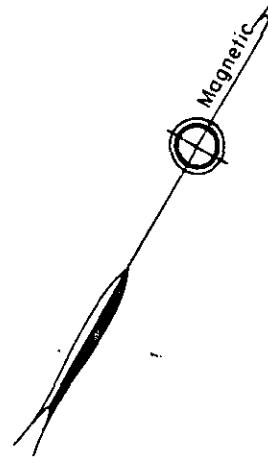


MICROFILMED

FILED
GREENVILLE CO. S. C.

APR 27 4 16 PM '79


DONNIE S. TANKERSLEY
R.M.C.



PROPERTY OF
RICHARD E. ALLEN
FLORENCE M. ALLEN
GREENVILLE CO., SC

Scale 1" = 60' April, 1979

This is to certify that on the 19th day of April, 1979, We surveyed the property shown on this plat; being known as Part 11 on plat of Farr Estates, Recorded in Plat Book U, page 195, Office of R. M. C. Greenville Co., S. C.; and that the property lines, walls and building are as shown hereon; that the buildings located on said lot do not encroach or project on adjacent streets or property; and that no adjacent buildings or walls encroach or project on said premises; and from information from Greenville County, this structure is not in a designated flood area.



William B. Fant
DALTON & NEVES CO., ENGINEERS

31398

F.B.
S.C. Reg. No. 6266

GCTO -----2 AP27 79 618

1.00CI