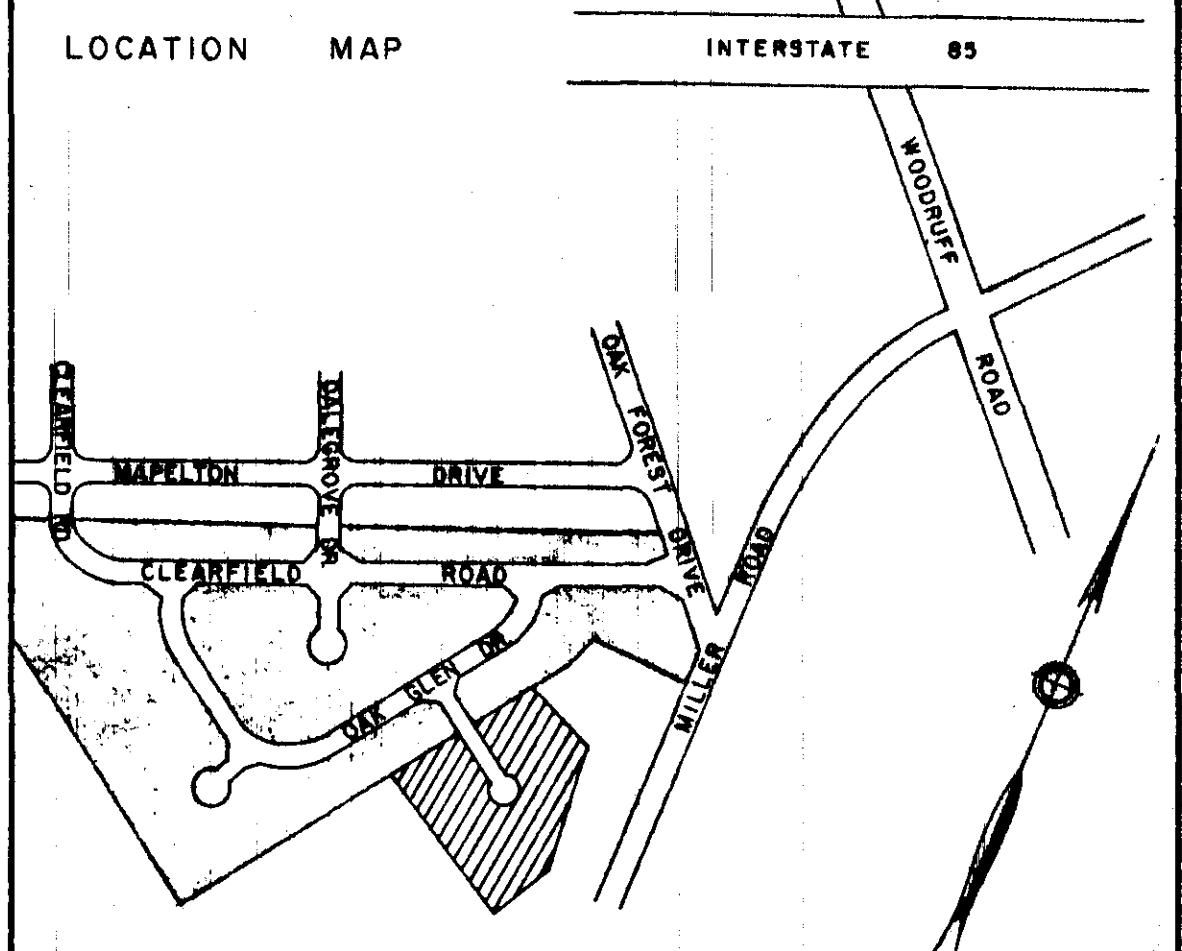
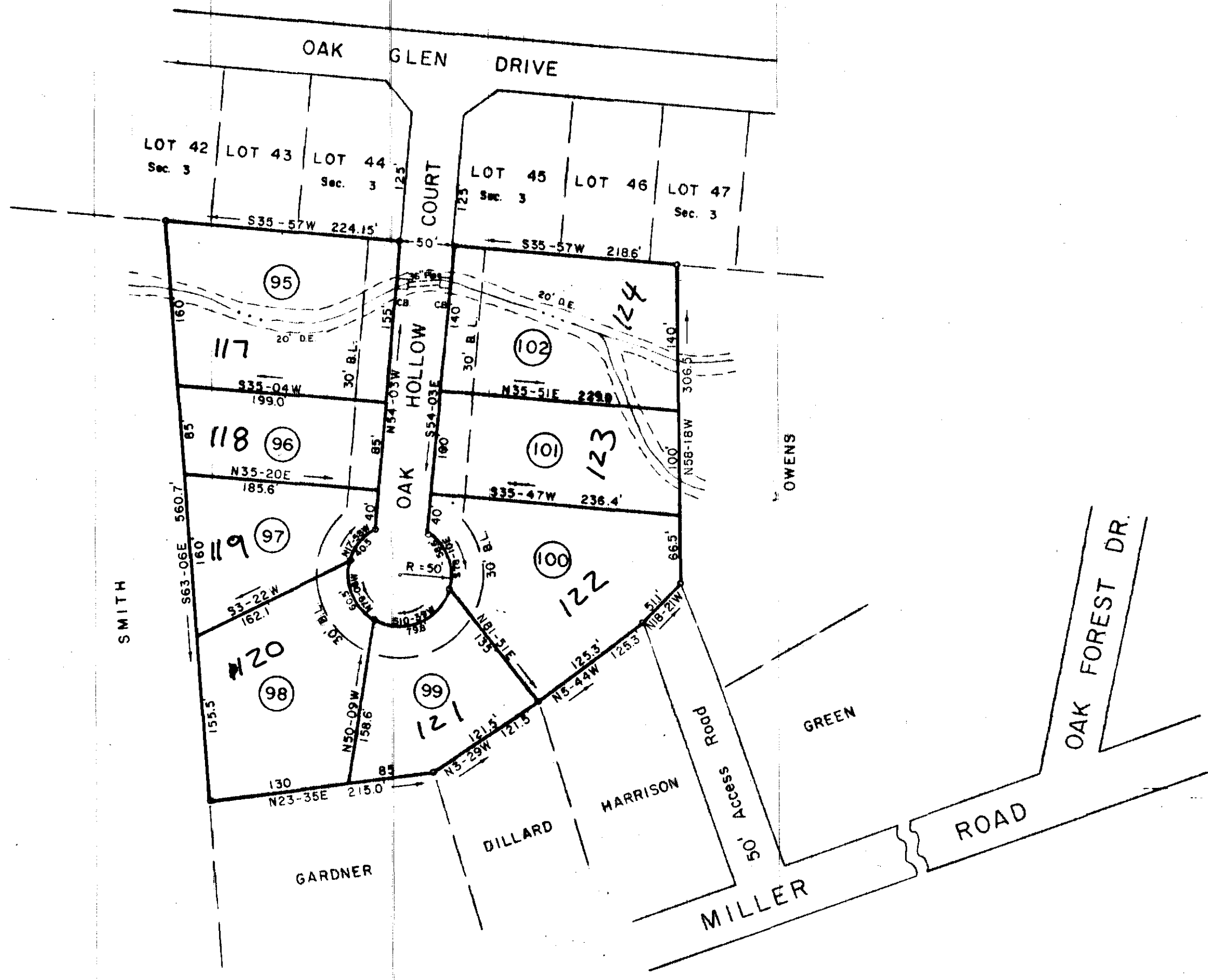
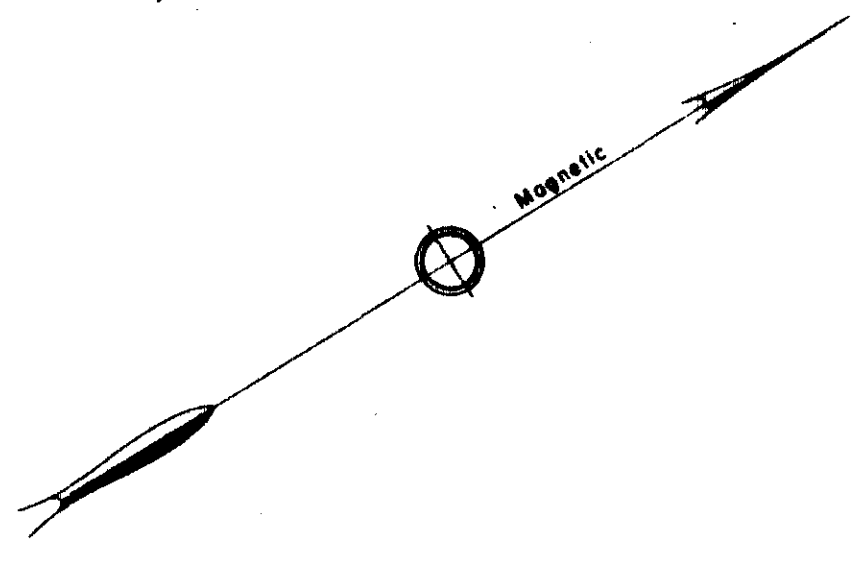


FILED
GREENVILLE CO. S. C.
Dec 4 4 34 PM '79
DONNIE S. TANKERSLEY
R.M.C.



FINAL PLAT

CERTIFICATE OF OWNERSHIP AND DEDICATION

"The undersigned hereby acknowledge that I am (we and the owner(s) of the property shown and described hereon and that I (we) hereby adopt this plan of subdivision with my (our) free consent and that I (we) establish the minimum building restriction lines, and hereby dedicate to public use as roads, streets, and easements, for use as shown or indicated on said plat.

4 / 2 / 79 Signed *William B. Fant*
 / / / Signed _____
 / / / Signed _____
 / / / Signed _____

CERTIFICATE OF ACCURACY

"I, William B. Fant, certify that this plat was (drawn by me) (drawn by me under my supervision) (an actual survey made under my supervision) from (an actual survey made by me) (and description recorded in Book _____, Page _____, Book _____, Page _____, etc.) (other); that the error of closure as calculated by latitudes and departures is _____; that the boundaries not surveyed are shown as broken lines plotted from information found in Book _____, Page _____; that this plat was prepared in accordance with the Greenville County Subdivision Regulations as adopted.

4 - 2 - 79 *William B. Fant*
 DATE LICENSED ENGINEER OR REGISTERED SURVEYOR
 S. C. Registration No. 6288

CERTIFICATE OF APPROVAL FOR RECORDING

"I hereby certify that the subdivision plat shown hereon has been found to comply with the Subdivision Regulations for Greenville County, with the exception of such variances, if any, as are noted in the minutes of the Greenville County Planning Commission of Greenville County, South Carolina, and that it has been approved for recording in the office of the County Register of Deeds Conveyances."

11/20/79 *James J. Carter*
 DATE DIRECTOR OF PLANNING
 GREENVILLE COUNTY PLANNING COMMISSION

(15) - 191 - 547.5 - 1

FILE NUMBER
79-124

SECTION 4
OAK FOREST

WESTMINSTER CO. DALTON & NEVES CO.
OWNER ENGINEERS

NO. OF ACRES 5.109 MILES OF NEW ROADS 0.07

NO. OF LOTS 8 DATE April, 1979

ZONED R - 12

SCALE 1" = 100'



FOR A LISTING OF RECORDING FEES
DEDICATION BOOK 1 PAGE 249

Plat Filed This 4 day of Dec, 1979
 And Recorded in Vol. 7-C Page 82 at 4:34 P.M.
Donnie S. Tankersley
 Register Meise Conveyance Greenville County, S. C.

RECORDING FEE
PAID \$ 3.00

18587
7-C-82

DEC 4 1979

5' Drainage & Utility Easement along all rear & side lot lines.
Iron pins at all corners.