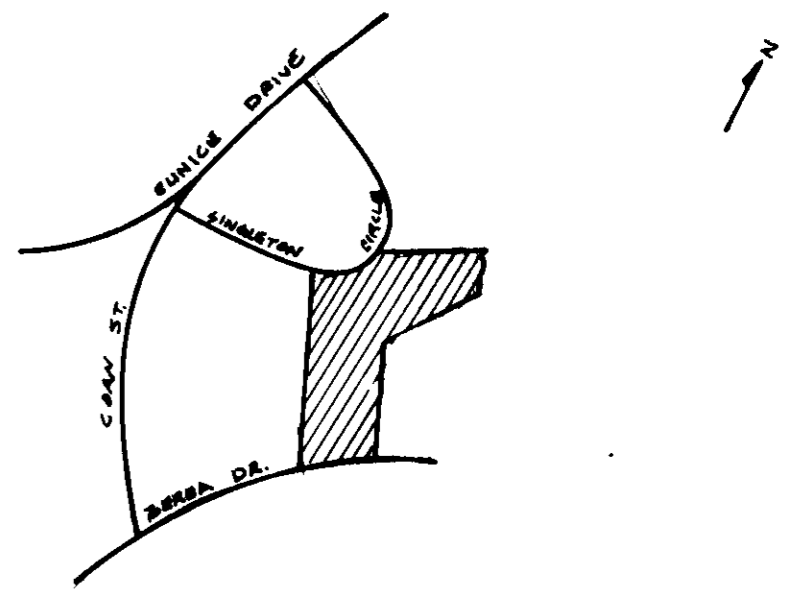


FILED
 GREENVILLE, S. C.
 SEP 17 4 58 PM '79
 DONALD W. HERSLEY
 S.S.



LOCATION MAP

FINAL PLAT

CERTIFICATE OF OWNERSHIP AND DEDICATION

"The undersigned hereby acknowledge that I am (we are) the owner(s) of the property shown and described hereon and that I (we) hereby adopt this plan of subdivision with my (our) free consent and that I (we) establish the minimum building restriction lines, and hereby dedicate to public use as roads, streets, and easements, forever all areas so shown or indicated on said plat.

9/10/79 Signed Harriett H. Black
 9/10/79 Signed Mae Hill
 _____ Signed _____
 _____ Signed _____

CERTIFICATE OF ACCURACY

"I, James R. Freeland, certify that this plat was (drawn by me) (drawn under my supervision) (an actual survey made under my supervision) from (an actual survey made by me) (deed description recorded in Book _____ Page _____ Book _____ Page _____, etc.) (other); that the error of closure as calculated by latitudes and departures is 1/2000; that the boundaries not surveyed are shown as broken lines plotted from information found in Book _____ Page _____; that this plat was prepared in accordance with the Greenville County Subdivision Regulations as adopted.

9/10/79 James R. Freeland
 DATE LICENSED ENGINEER OR REGISTERED SURVEYOR
 S. C. Registration No. 4781

CERTIFICATE OF APPROVAL FOR RECORDING

"I hereby certify that the subdivision plat shown hereon has been found to comply with the Subdivision Regulations for Greenville County, with the exception of such variances, if any, as are noted in the minutes of the Greenville County Planning Commission of Greenville County, South Carolina, and that it has been approved for recording in the office of the County Register of Mense Conveyances.

9-12-79 F. J. Forbes
 DATE DIRECTOR OF PLANNING
 GREENVILLE COUNTY PLANNING COMMISSION

(19)-308- B16-3-

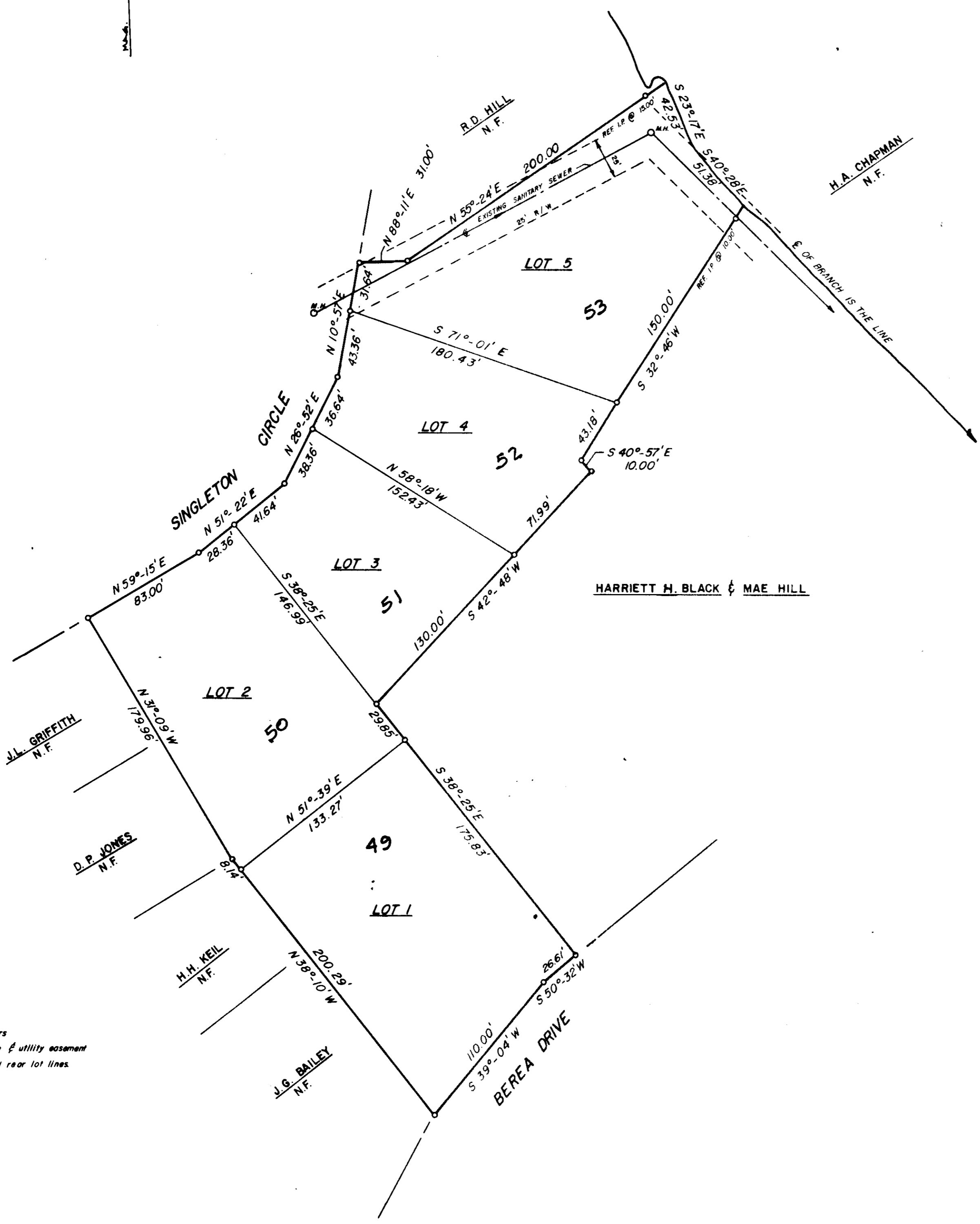
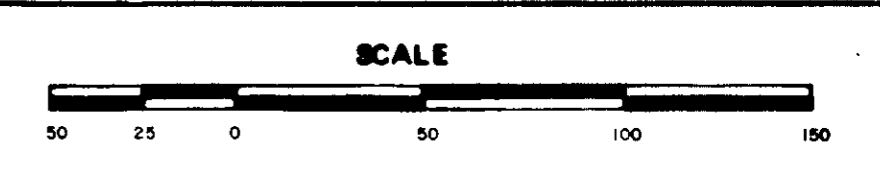
FILE NUMBER
79-159
 SUMMARY PLAT

- PROPERTY OF -

Harriett H. Black & Mae Hill

Harriett H. Black & Mae Hill Freeland & Associates
 OWNER SURVEYOR

NO. OF ACRES: 2.38 MILES: 0
 NO. OF LOTS: 5 DATE: 9/1/79



1. Iron pins at all corners
2. There is a 5' drainage & utility easement each side of all side and rear lot lines.

Plat Filed This 17 day of Sept. 1979
 And Recorded Vol. 7-C Page 62 at 4:12 P.M.
Donna J. Tankersley
 Register Mense Conveyance Greenville County, S. C.

7-C-62

RECORDING FEE
 \$5.00