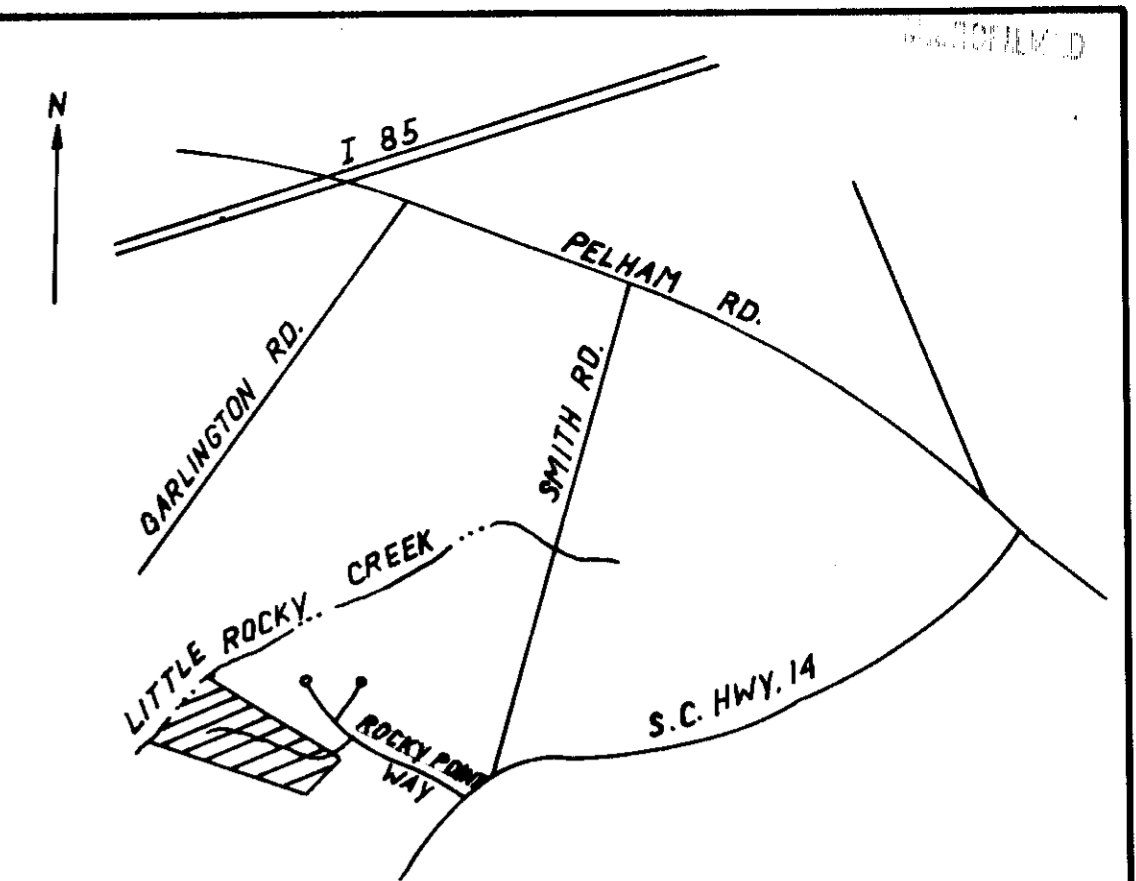
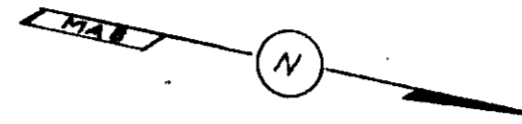


FILED
GREENVILLE CO. S.C.
AUG 21 4 37 PM '79
DORRIS W. ANKERSLEY
REGISTER

NOTES:
1. IRON PINES AT ALL PROPERTY CORNERS
2. THERE IS A 10' DRAINAGE AND UTILITY EASEMENT EACH SIDE OF ALL SIDE AND REAR LOT LINES.
3. THERE IS A 25' DRAINAGE EASEMENT EACH SIDE OF LITTLE ROCKY CREEK



LOCATION MAP

FINAL PLAT

CERTIFICATE OF OWNERSHIP AND DEDICATION

"The undersigned hereby acknowledge that I am (we are) the owner(s) of the property shown and described hereon and that I (we) hereby adopt this plan of subdivision with my (our) free consent and that I (we) establish the minimum building restriction lines, and hereby dedicate to public use as roads, streets, and easements, forever all areas so shown or indicated on said plat.

8-19-79 Signed *Linda Lovett Young, Trustee*
 _____ Signed _____
 _____ Signed _____
 _____ Signed _____

CERTIFICATE OF ACCURACY

"I, JAMES R. FREELAND, certify that this plat was (drawn by me) (drawn under my supervision) (an actual survey made under my supervision) from (an actual survey made by me) (deed description recorded in Book _____ Page _____, Book _____, Page _____, etc.) (other); that the error of closure as calculated by latitude and departure is 1:5000; that the boundaries not surveyed are shown as broken lines plotted from information found in Book _____, Page _____; that this plat was prepared in accordance with the Greenville County Subdivision Regulations as adopted.

6-21-79 DATE *James R. Freeland*
 LICENSED ENGINEER OR REGISTERED SURVEYOR
 S. C. Registration No. 4781

CERTIFICATE OF APPROVAL FOR RECORDING

"I hereby certify that the subdivision plat shown hereon has been found to comply with the Subdivision Regulations for Greenville County, with the exception of such variances, if any, as are noted in the minutes of the Greenville County Planning Commission of Greenville County, South Carolina, and that it has been approved for recording in the office of the County Register of Deeds Conveyances."

8-20-79 DATE *F. J. Forbes*
 DIRECTOR OF PLANNING
 GREENVILLE COUNTY PLANNING COMMISSION

(16)-195-533.2-1-

FILE NUMBER
79-129

ROCKY CREEK ACRES
SECTION II

LANDA LOVETT YOUNG AS TRUSTEE FREELAND & ASSOC.
OWNER SURVEYOR

NO. OF ACRES: 27.67 MILES 0.26

NO. OF LOTS: 11 DATE: 6.21.79

SCALE: 1" = 100'

100 50 0 100 200 300

PART BLK. BK.


RECORDING FEE
P/RD \$ 5.00

REVISED
8-20-79
DATE

6219

REVISED
8-20-79
DATE

7-C-51

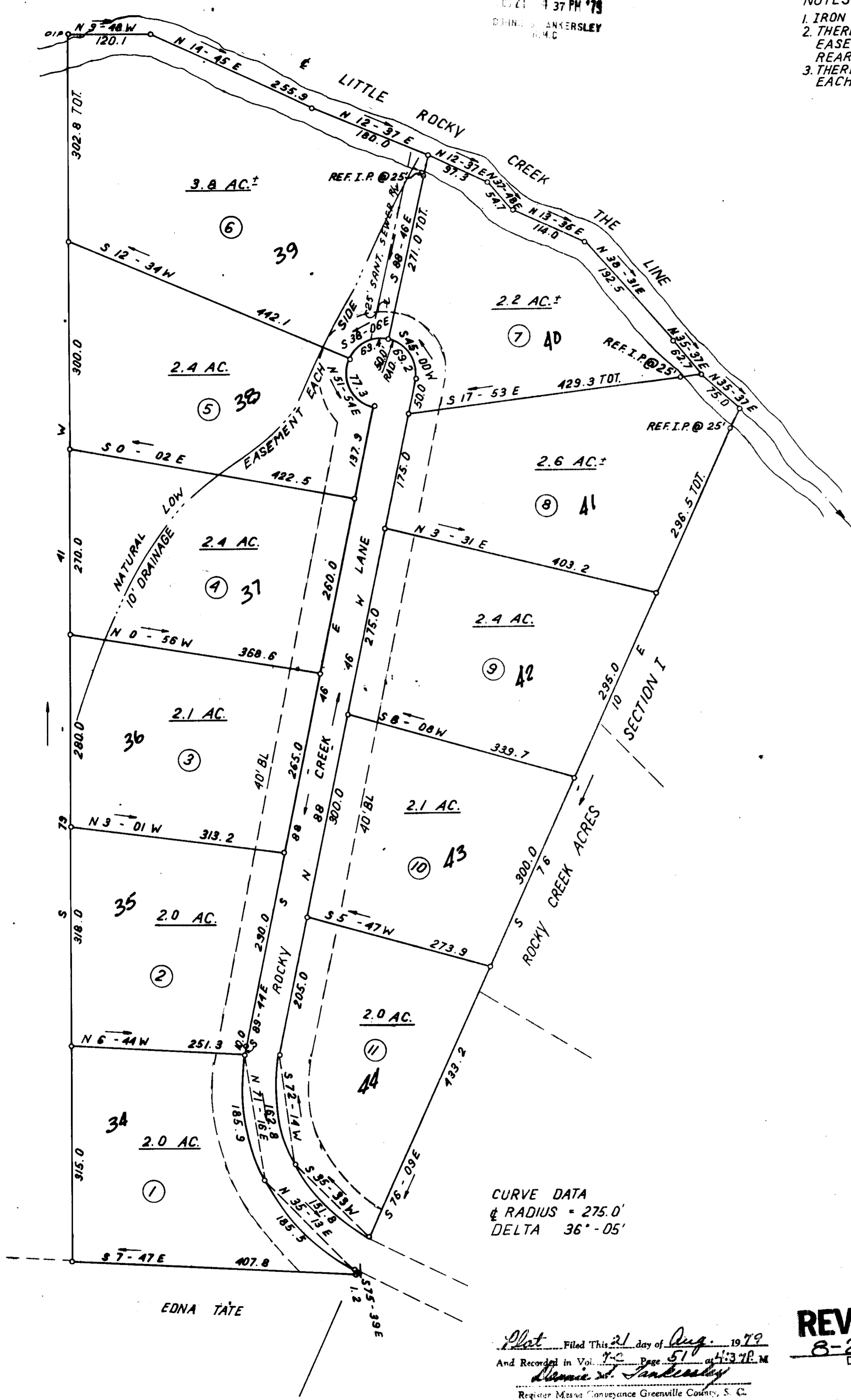


CURVE DATA
& RADIUS = 275.0'
DELTA 36°-05'

Plat Filed This 21 day of Aug. 1979
And Recorded in Vol. 7-C Page 51 at 4:37 P.M.
Dorris W. Ankersley
Register of Deeds Conveyances Greenville County, S. C.

REVISED 8-7-79 - ADD SANT. SEWER R/W ON LOT 6

N/F
MC KINNEY
B.
HAROLD



EDNA TATE