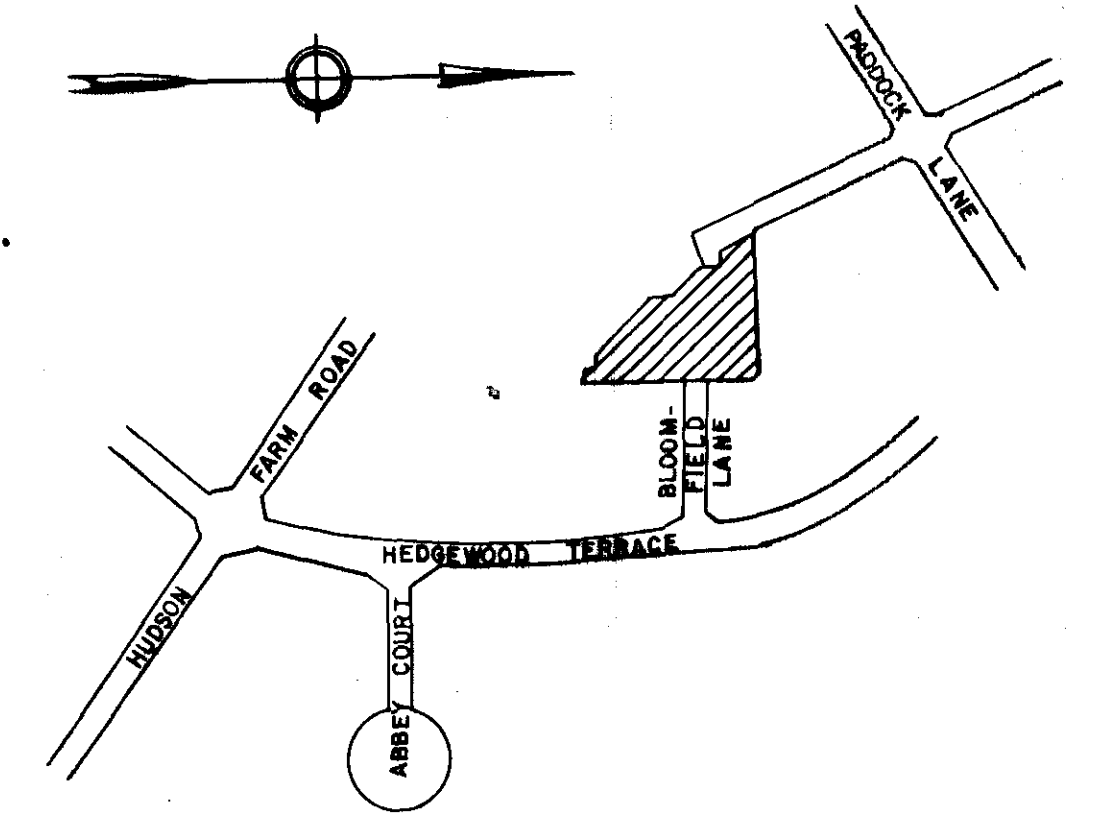
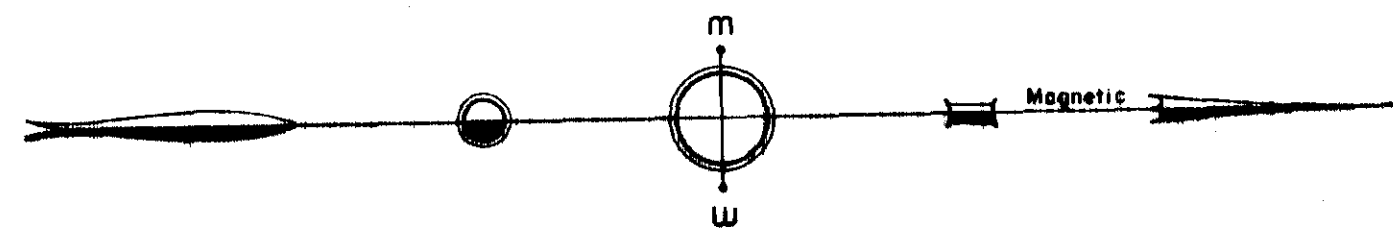
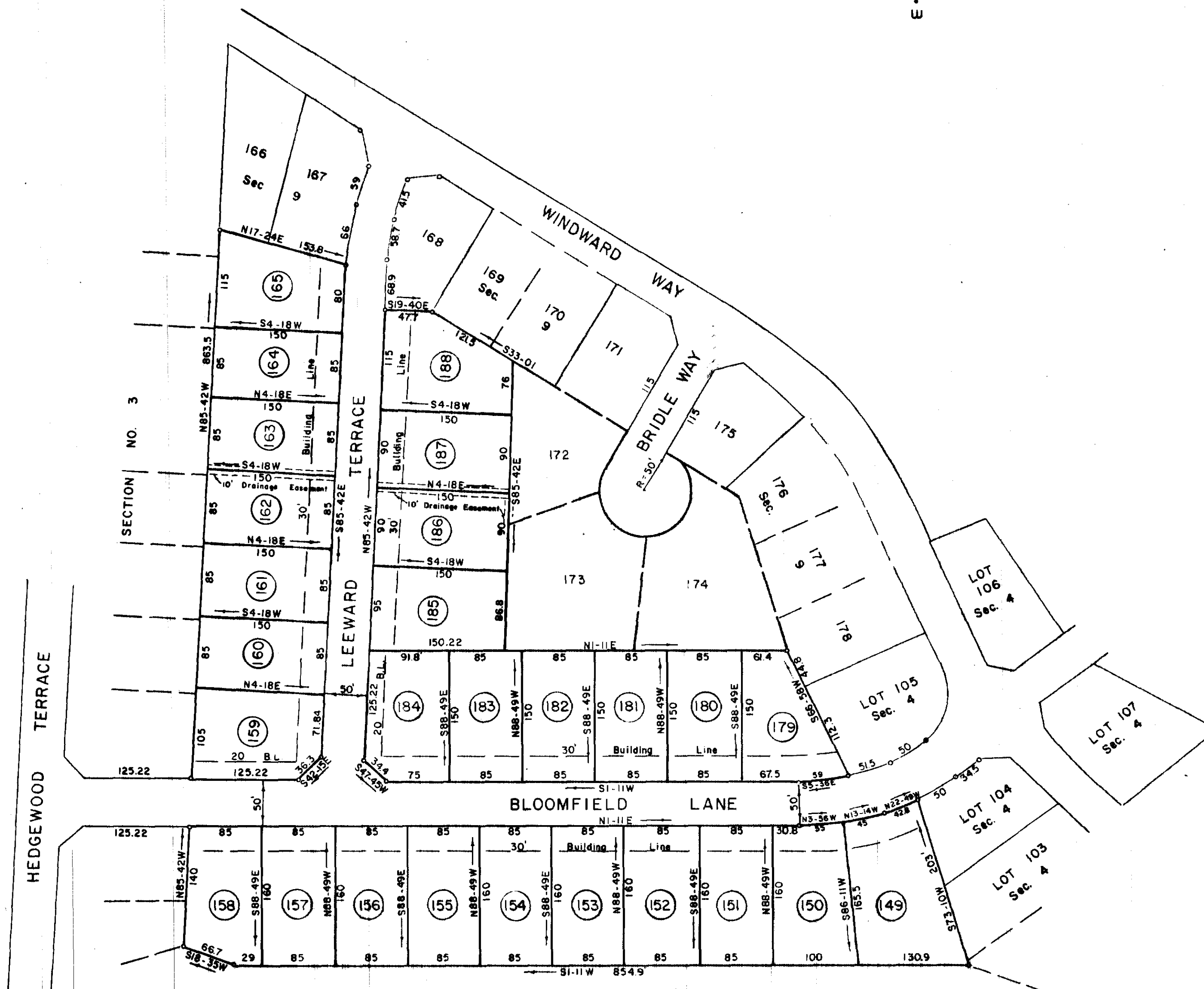


FILED
 GREENVILLE CO. S. C.
 MAR 8 9 59 AM '79
 DONNIE S. TANKERSLEY
 R.M.C.



LOCATION MAP



DEVENGER PLACE SECTION 1

FOR DEDICATION OF ROADS SEE
 DEDICATION BOOK PAGE 300

Plat Filed This 8 day of March, 1979
 And Recorded in Vol. 7-C Page 6 at 9:59 AM
 Donnie S. Tankersley
 Register Mens Conveyance Greenville County, S. C.

25718

MAR 8 1979

v7-C-6

5' Drainage & Utility Easement along
 all rear & side lot lines.

Iron pins at all corners.

FINAL PLAT

CERTIFICATE OF OWNERSHIP AND DEDICATION

"The undersigned hereby acknowledge that I am (we are) the owner(s) of the property shown and described hereon and that I (we) hereby adopt this plan of subdivision with my (our) free consent and that I (we) establish the minimum building restriction lines, and hereby dedicate to public use as roads, streets, and easements, forever all areas so shown or indicated on said plat.

2 / 28 / 79 Signed Don A. Smith
 / / / Signed _____
 / / / Signed _____
 / / / Signed _____

CERTIFICATE OF ACCURACY

"I, R. W. DALTON, certify that this plat was (drawn by me) (drawn under my supervision) (an actual survey made under my supervision) from (an actual survey made by me) (dead description recorded in Book _____ Page _____ Book _____ Page _____, etc.) (other); that the error of closure as calculated by latitudes and departures is _____; that the boundaries not surveyed are shown as broken lines plotted from information found in Book _____ Page _____; that this plat was prepared in accordance with the Greenville County Subdivision Regulations as adopted.

Feb. 28, 1979 DATE Signed R.W. Dalton
 LICENSED BROWSE OR REGISTERED SURVEYOR
 S. C. Registration No. 916

CERTIFICATE OF APPROVAL FOR RECORDING

"I hereby certify that the subdivision plat shown hereon has been found to comply with the Subdivision Regulations for Greenville County, with the exception of such variances, if any, as are noted in the minutes of the Greenville County Planning Commission of Greenville County, South Carolina, and that it has been approved for recording in the office of the County Register of Mens Conveyance."

3/8/79 DATE Signed Raymond Carter
 DIRECTOR OF PLANNING
 GREENVILLE COUNTY PLANNING COMMISSION

FILE NUMBER
 79-115

SECTION NO. 10
 DEVENGER PLACE

DEVENGER ROAD LAND CO. DALTON & NEVES CO.
 OWNER ENGINEERS

NO. OF ACRES 9.52 MILES OF NEW ROAD 0.28

NO. OF LOTS 27 DATE- Feb. 28, 1979

ZONED R-12

SCALE 1" = 100'

100 0 100 200