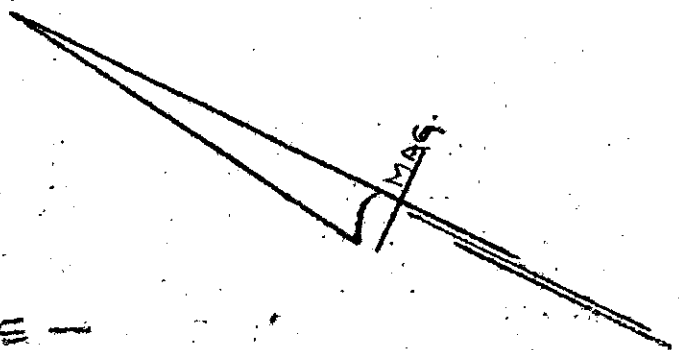


FILED
GREENVILLE CO. S. C.

FEB 5 3 15 PM '79

DONNIE S. TANKERSLEY
R.M.C.




- GROVER M. & B. M. RIDDLE -

← 320.22 E
125.21

526.47 E — 717.0'

2.0 AC.



← 717.0'
N 26.47 W

- CHARLES DAVIS -

356.8'

← 125.0'
← 373.02 W
← FIGERSON ROAD

- RICHARD W. & NINA ROBINSON -

SURVEY FOR
CHARLES G. DAVIS & HAZEL DAVIS

NEAR GREENVILLE, S.C.

SCALE 1" = 100' 22936

30 JAN 1979

✓ 62-56


FEB 2 1979

CAROLINA SURVEYING CO.
112 MANLY ST GREENVILLE, S.C. R. K. Lincee

584.11 FT 3

GCTO 3 FEB 5 79 475

1.0001



MICROFILMED