


Block Book Ref:
Pt. 189.2 - 2 - 63.2

WADE HAMPTON BLVD.
U. S. HWY. 29

MICROFILMED

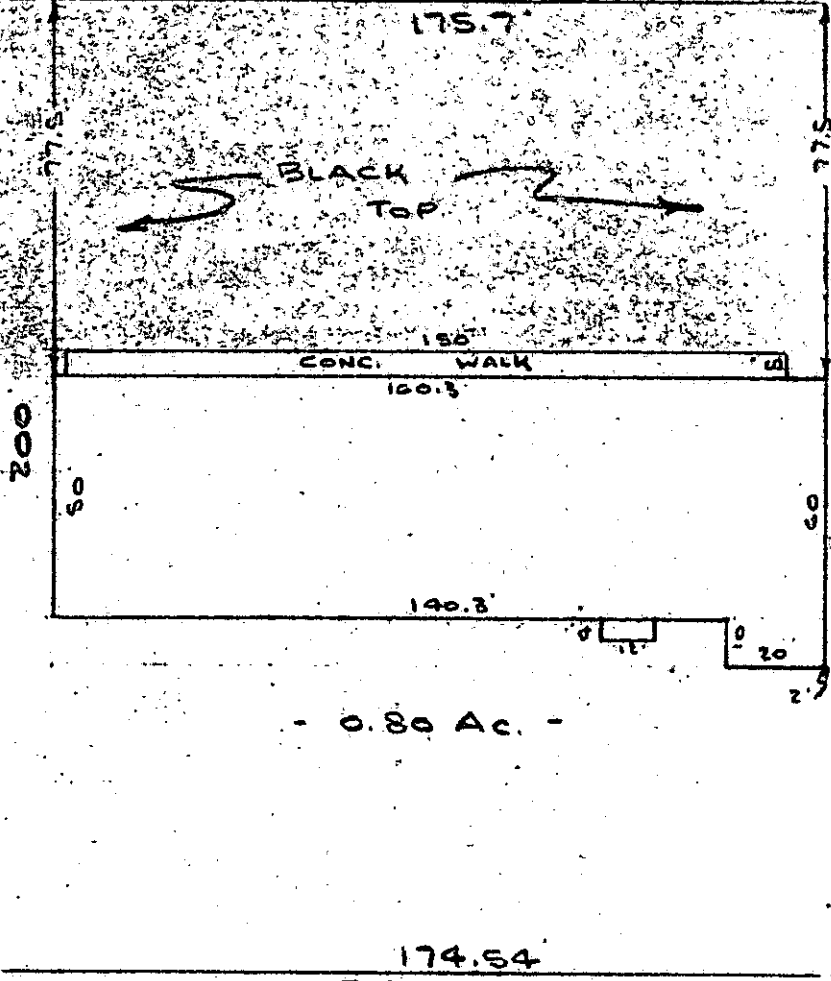
NS2-30E →
175.7

1845.2



B. A. PHELPS -

N 37-50 W



S 37-30 E 200'

M. PARKER & CARTER ANN JERKINS -

BATESVIEW DRIVE

- 0.80 Ac. -

174.54

← S52-30 W

- NORTHSIDE GARDEN POOLS, INC. -

FILED
GREENVILLE CO. S. C.
DEC 29 2 47 PM '78
DOHNE S. TANKERSLEY
R.M.C.

SURVEY FOR
LAWRENCE REID
GREENVILLE, SOUTH CAROLINA
SCALE: 1"=40' 20DEC1978

This is to certify that on the 20th day of December, 1978, I surveyed the property shown on this plat, being known as SURVEY FOR LAWRENCE REID and recorded in the REC Office Greenville County, S. C., in Plat Book at Page ; and that the property lines, walls and buildings are as shown hereon, and that the walls and buildings located on said lot do not encroach or project on adjacent street or property, and that no adjacent walls or buildings encroach or project on said premises, and no beer lines cross property except as shown hereon.


64-45

19511)

R. B. Bruce
R. B. Bruce, RLS #1952

DEC 29 1978

CAROLINA SURVEYING
112 GCTO DE 29 78 CO 280
Mainly St., Greenville, S. C.



N/B

Pt. 189.2 - 2 - 63.2

h468