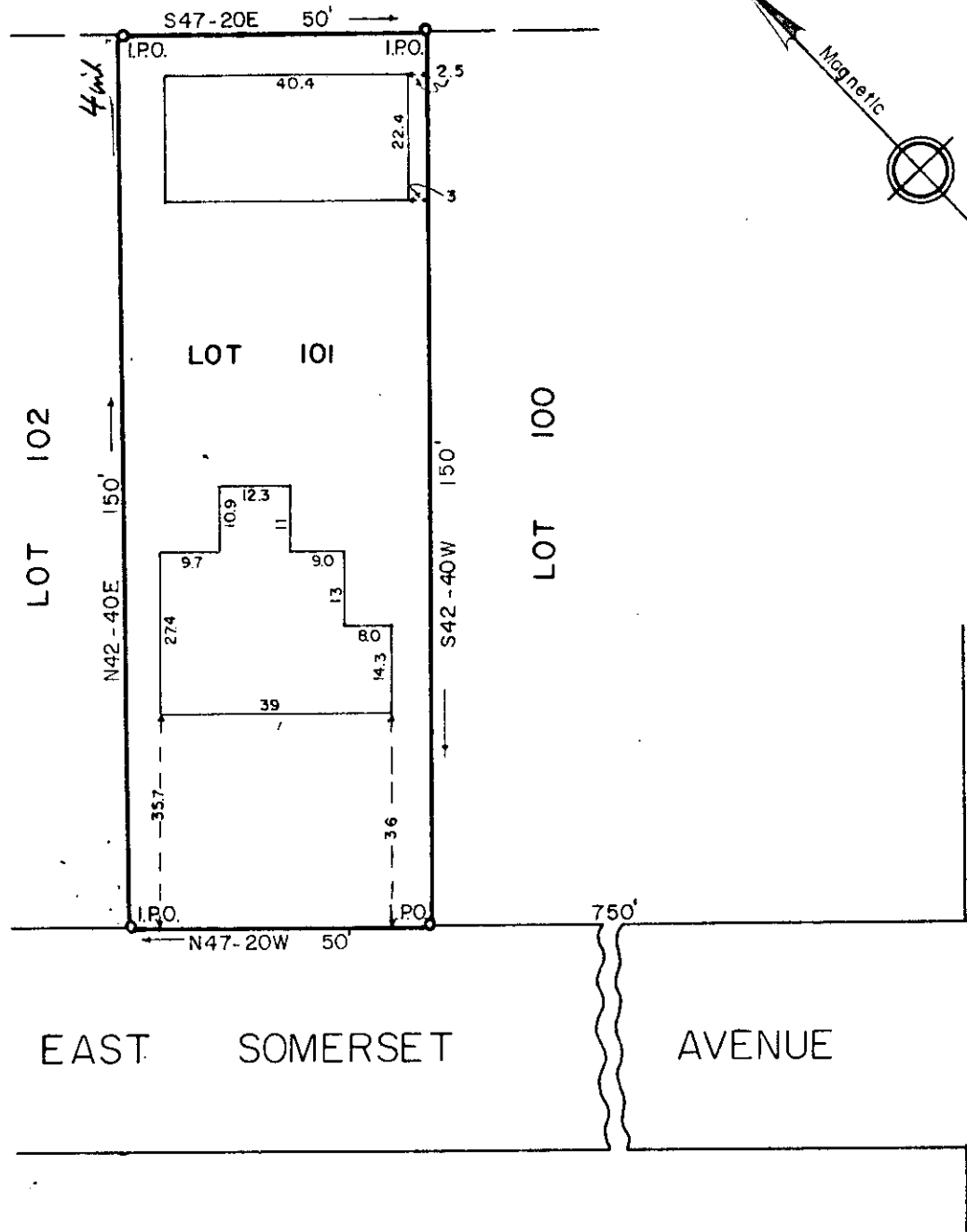
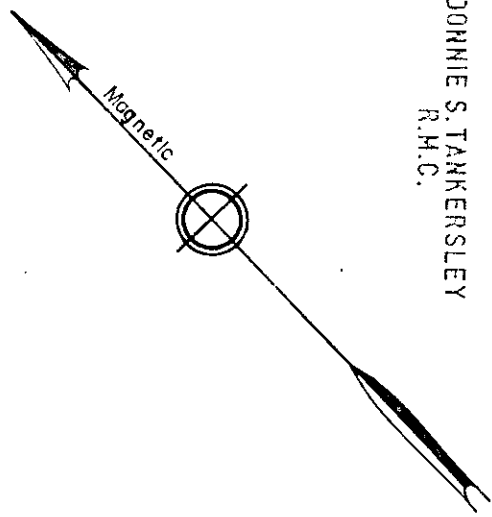


MICROFILMED

N/F V. C. C. COMPANY

FILED
GREENVILLE CO. S. C.
NOV 1 3 37 PM '78
DONNIE S. TANKERSLEY
R.M.C.



4 2 1 2 1 2 1 2 1 2

13770


PROPERTY OF
CHARLES CLYDE SLOAN, JR.

GREENVILLE CO., S.C. NOV 1 1978

Scale 1" = 30' October, 1978

✓ 6W-86

This is to certify that on the 23 day of Oct., 1978, We surveyed the property shown on this plat; being known as Lot 101 on plat of Anderson Street Highlands, Recorded in Plat Book J page 157, Office of R. M. C. Greenville Co., S.C.; and that the property lines, walls and buildings are as shown hereon; that the buildings located on said lot do not encroach or project on adjacent streets or property; and that no adjacent buildings or walls encroach or project on said premises; and from information from Greenville County, this structure is not in a designated flood area.



William B. Fant
Dalton & Neves Co., Engineers