

MAY 15 1979

GREENVILLE CO. S. C.

MAY 15 9 24 AM '79

DONNIE S. TANKERSLEY
R.M.C.

33388

WHITE HORSE ROAD EXT.

N61-16E 170.1
86.2 N57-49E 154.2

LARGE LOCUST STUMP

COOKE

N 2-38 W 900.2 TOTAL

19.5 ACRES GROSS

BOWERS ROAD

HARRINGTON

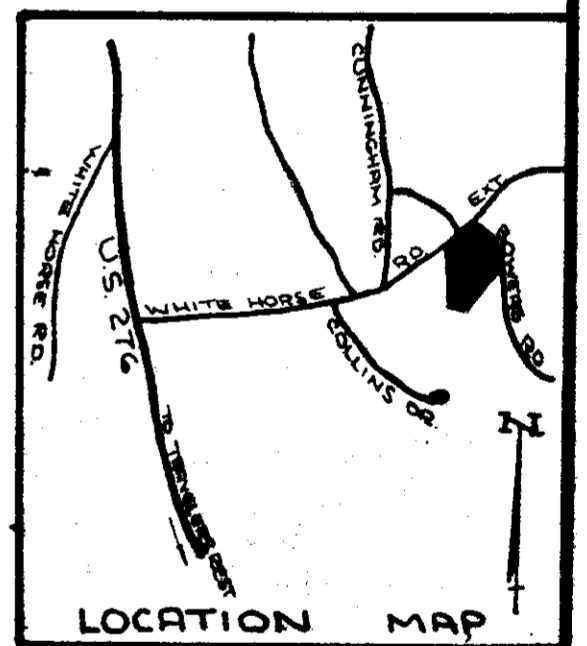
SMITH

COOKE

N 10-07 W 1627.23

36" W. OAK

BRIDGEMAN



SURVEY FOR
SALLY E. STATON

NEAR TRAVELERS REST GREENVILLE CO.
SOUTH CAROLINA
MAY 1979


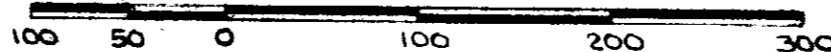
16-V-93

GC10 3 MAY 15 79 004



W. R. WILLIAMS, JR.
ENGINEER/SURVEYOR
P. E. & L. S. No. 3979
15 S. MAIN STREET
TRAVELERS REST, S. C.
29690

SCALE: 1" = 100'



"I hereby certify that the ratio of precision of the field survey is 1/5000 as shown hereon and the area was determined by SMD method of area calculation."

W. R. Williams, Jr. P. E. & L. S. No. 3979

FB #32

505.8-1-13