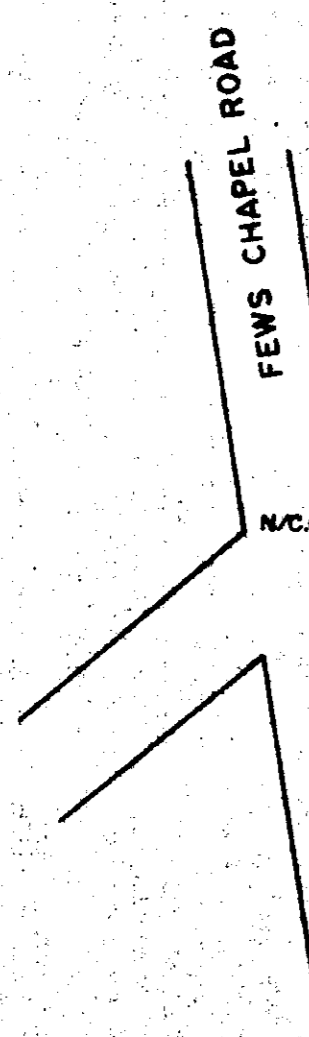
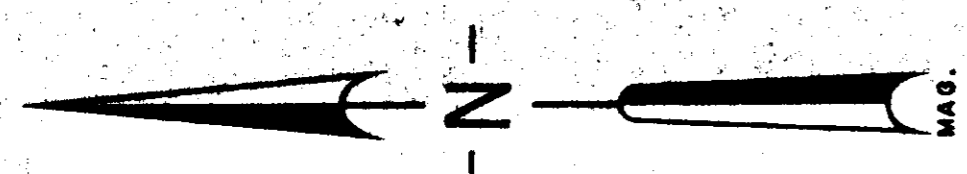


pts. per sec.



RIDGE ROAD
N 39° 20' W
871.0'

S 78° 01' W
434.6'

R.R.S.

H. D. FORRESTER
D.B. 604, P. 510

310.9'
S 87° 43' E

I.P.O.

N 7° 13' W
280.0'

I.P.O.

N 42° 13' W
110.0'

I.P.O.

N 82° 13' W
200.0'

I.P.O.

N 82° 13' W
200.0'

N 82° 13' W
200.0'

STONE & I.P.O.

N 1° 02' E
373.0'

STONE

S. A. FORRESTER
D.B. 553, P. 107

704.5'
N 78° 12' E


LARGE BOLT (OLD)

CONTAINS 21.12 ACRES
.40 RD. R/W
20.72 NET

1528.4'
S 11° 05' E


H. D. FORRESTER
D.B. 788, P. 128

J. B. GRIFFIN
D.B. 653, P. 529



26197

16-V-58



MAR 14 1979

L. A. FORRESTER ESTATE LOCATED IN HIGHLAND TWP., GREENVILLE CO., S.C.	
SCALE: 1" = 100'	APPROVED BY: <i>W.C. Lindsey Jr.</i>
DATE: 2-21-1979	DRAWN BY: W.C.L.
SURVEYED FOR HAROLD DEAN FORRESTER	
SURVEYED BY LINDSEY & ASSOC.	
DRAWING NUMBER 1111	

FILED
GREENVILLE CO. S.C.
MAR 14 10 26 AM '79
DONNIE S. TANKERSLEY
R.M.C.

1111