NOTES:

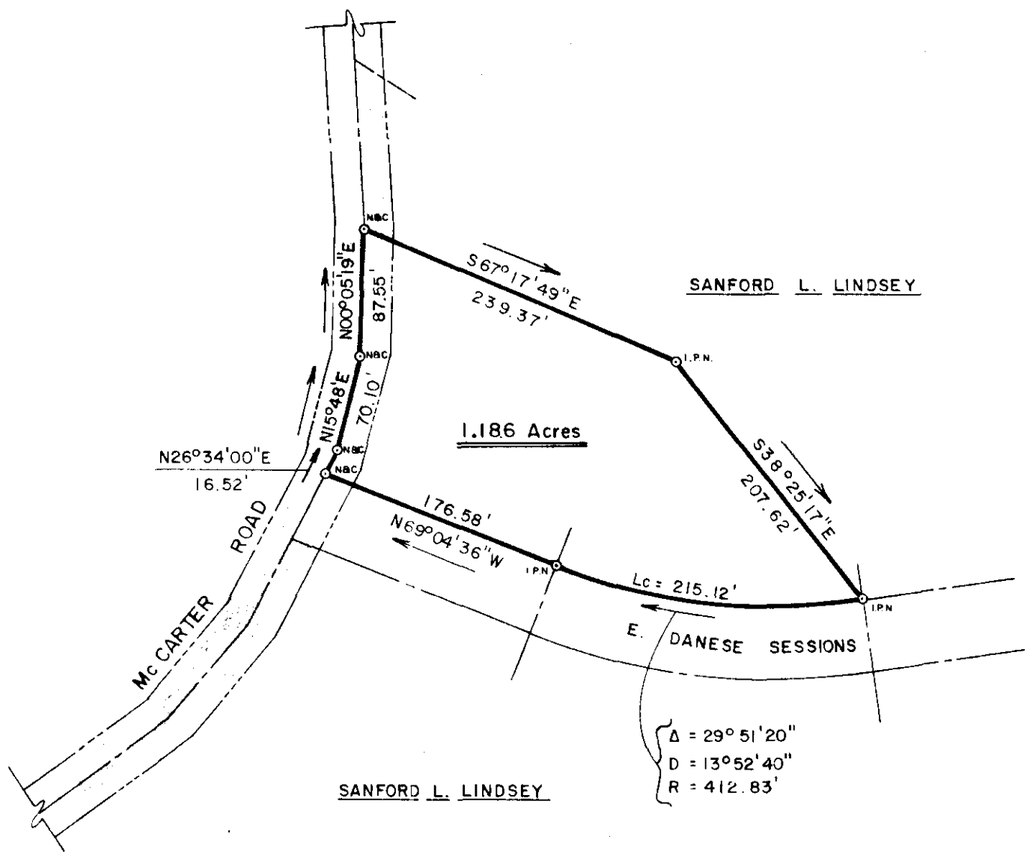

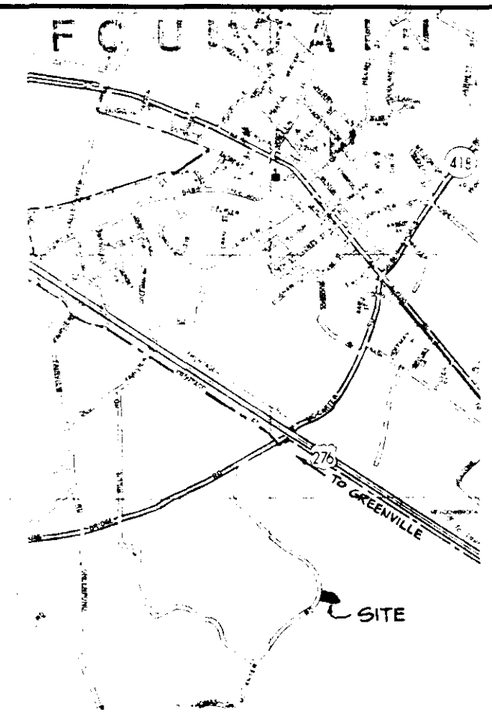

LOCATION MAP
N.T.S.

PRINTED
DEC 14 1978
ENWRIGHT ASSOCIATES, INC.

6-4-68

18449

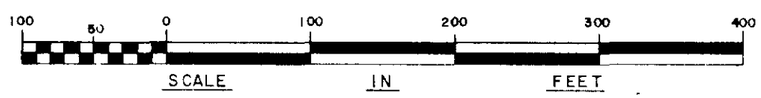

I HEREBY CERTIFY THAT THE RATIO OF PRECISION OF THE FIELD SURVEY IS 1/7,200 AS SHOWN HEREON AND THE AREA WAS DETERMINED BY D.M.D. METHOD OF AREA CALCULATION.

Thurl M. Amick — SURVEYOR'S SIGNATURE
4032 — S.C. REG. NO.

SOUTH CAROLINA REGISTERED LAND SURVEYOR NO. 4032 THURL M. AMICK

REV	DATE	BY	DESCRIPTION	APP
1	12-14-78	WHP	ADDED CERTIFICATION & LOCATION MAP	
0	4-6-78	WEF	FOR REVIEW BY CLIENT	

REVISION

SURVEY FOR:
GEORGE & SANDRA L. TIMMS
GREENVILLE COUNTY SOUTH CAROLINA

enwright associates, inc.
engineers planners surveyors
GREENVILLE, SOUTH CAROLINA

DRAWN	DESIGN	CHECK	FILE	RETURNED
WEF	WEF	GWO		

DATE	SCALE	DWG. NO.
4-6-78	1"=100'	78509-00-1-00

B

ENGINEERING REPRODUCTIONS
DEC 13 3 44 PM '78
GREENVILLE CO. S.C.
FILED