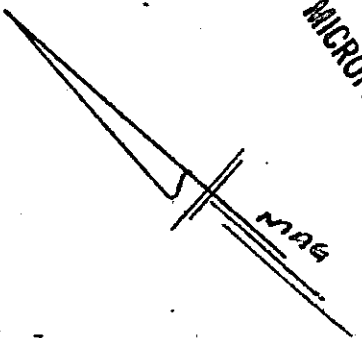


FILED
GREENVILLE, CO. S. C.

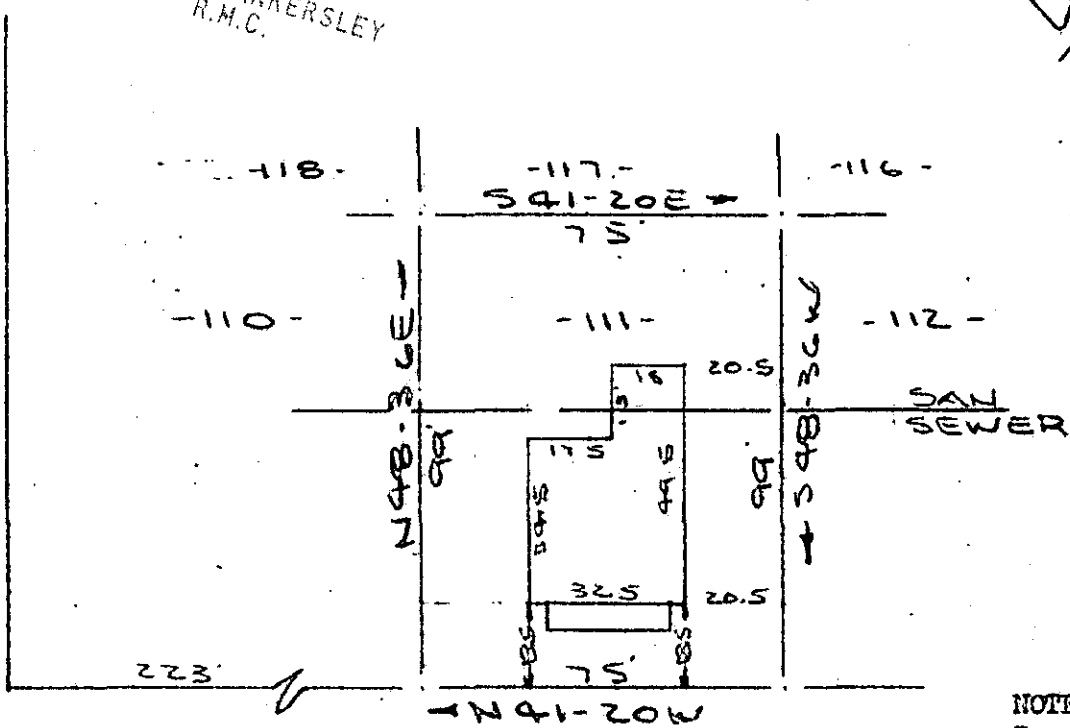
SEP 7 1 21 PM '78

DOONIE S. TANKERSLEY
R.M.C.

MICROFILMED



"C" STREET




NOTE:
Improvements on this
lot are not in a
flood hazard area.

THIRD AVENUE
WATER IN ST. R/W

PROPERTY OF
ROBERT H WYNNE, JR.
NEAR GREENVILLE, S.C.
SCALE: 1" = 40' 6 SEPT 1978

This is to certify that on the 6th day of September, 1978, I surveyed the property shown on this plat, being known as lot 111 on plat of F. W. POE HFG. CO. and recorded in the RMC Office Greenville County, S. C., in Plat Book "Y" at Pages 26 & 27; and that the property lines, walls and buildings are as shown hereon, and that the walls and buildings located on said lot do not encroach or project on adjacent street or property, and that no adjacent walls or buildings encroach or project on said premises, and no power lines cross this property except as shown hereon.

R. B. Bruce
E. B. Bruce, RLS #1952



✓ 6-T-20 7676

CAROLINA SURVEYING CO.
112 Manly St.
Greenville, S. C.

GCTO. --- 1 SE. 7 78 741

1.000CI

209/9a

150.17-5