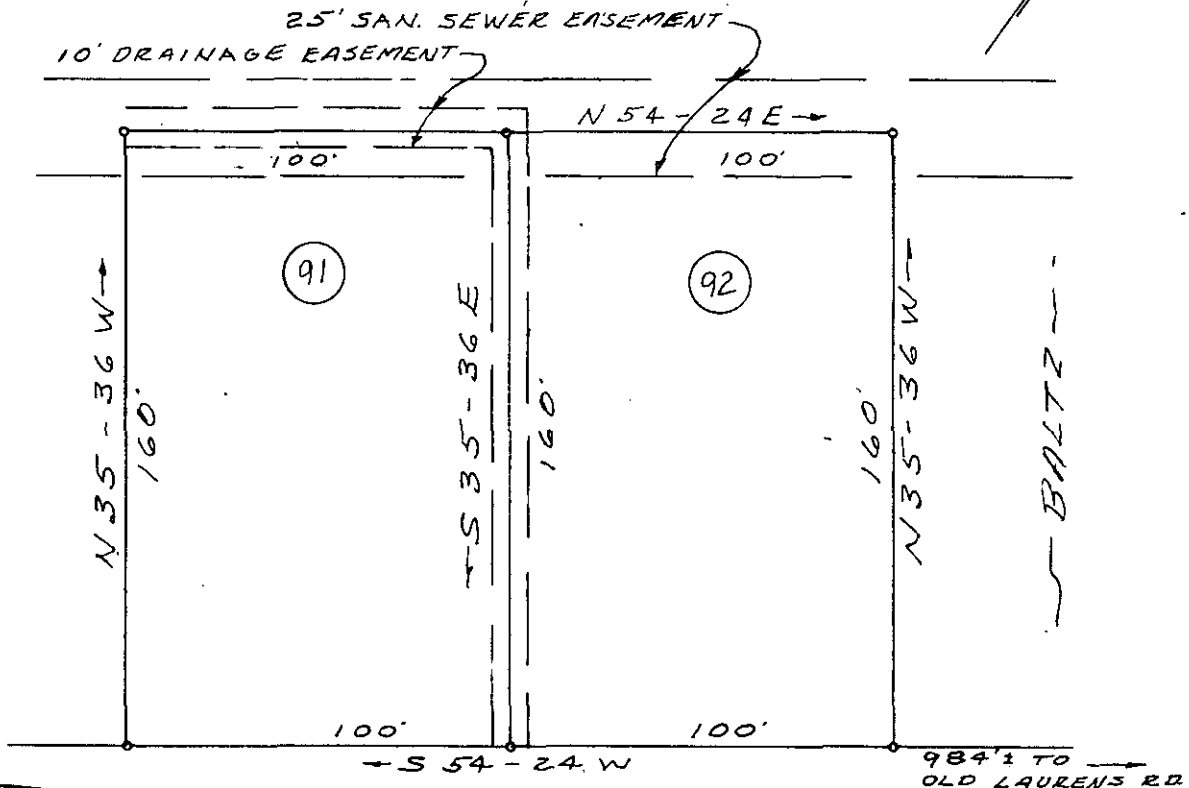
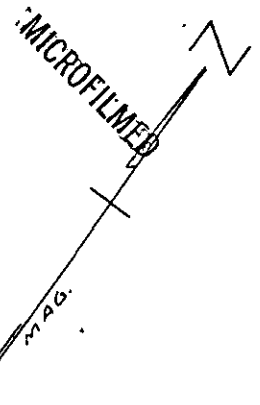


SEP 5 1978

FILED  
GREENVILLE, CO. S. C.

SEP 5 1 45 PM '78

DONNIE S. TANKERSLEY  
R.M.C.



BROOKS ROAD

PROPERTY OF  
**DONALD E. BALTZ**

NEAR MAULDIN, S.C.

AUG. 31, 1978 SCALE 1"=50'

7324

✓ 6-T 15


THIS PLAT IS NOT A SUBDIVISION  
AS DEFINED BY THE GREENVILLE  
COUNTY SUBDIVISION REGULATIONS.

7/15/1978 *Clarkson & Clark*  
Chairman, Secretary, or Director of  
Planning.  
Greenville County Planning Commission

SURVEY BY: CLARKSON SURVEYING

H. C. Clarkson, Jr. RLS #2589

GCTO --- 1 SE 5 78 347



1.00CI