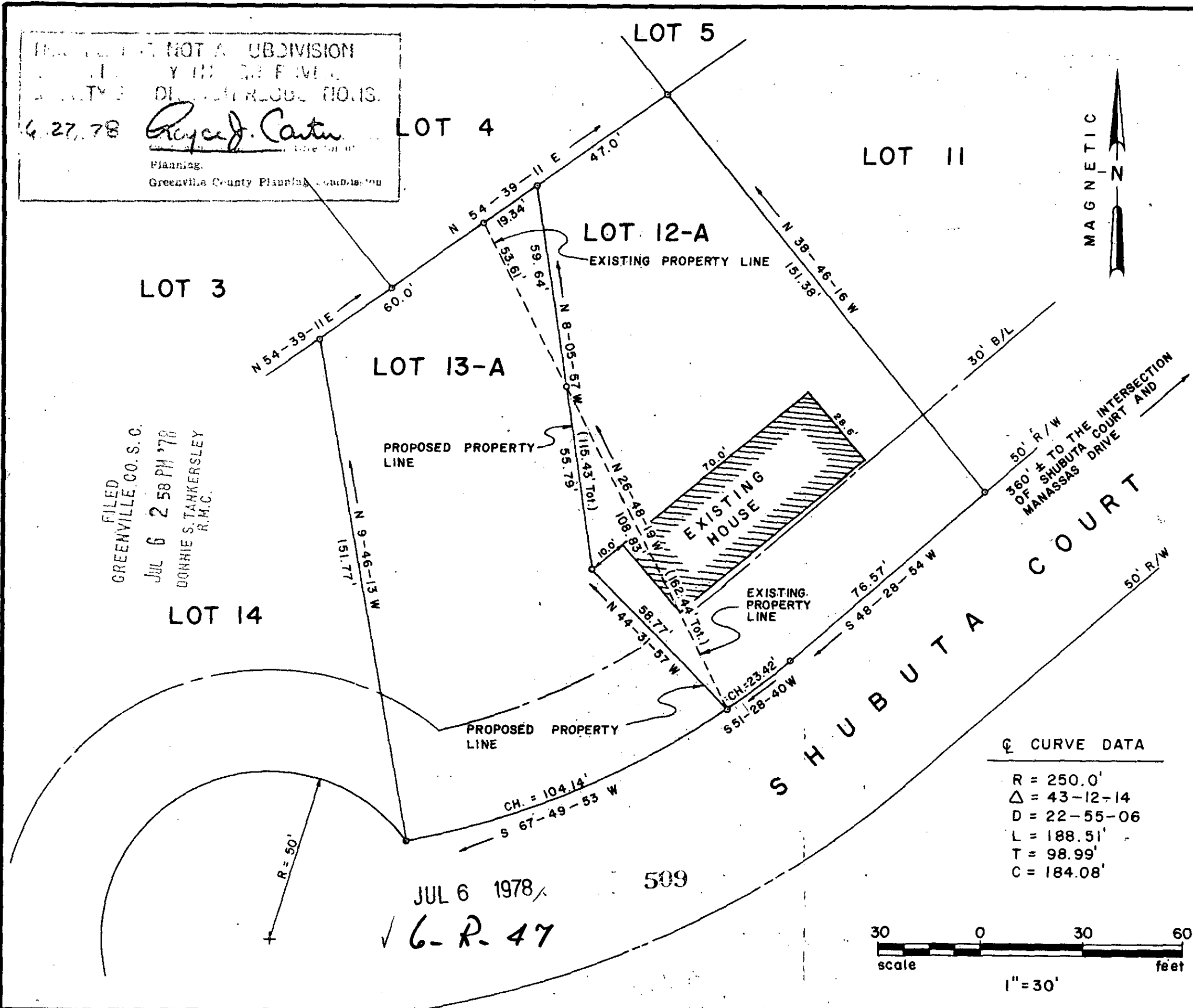


THIS IS NOT A SUBDIVISION
 Y III DE FIVE
 COUNTY DISTRICT RECORD NO. 13.
 6-27-78 *Royce J. Carter*
 Planning
 Greenville County Planning Commission

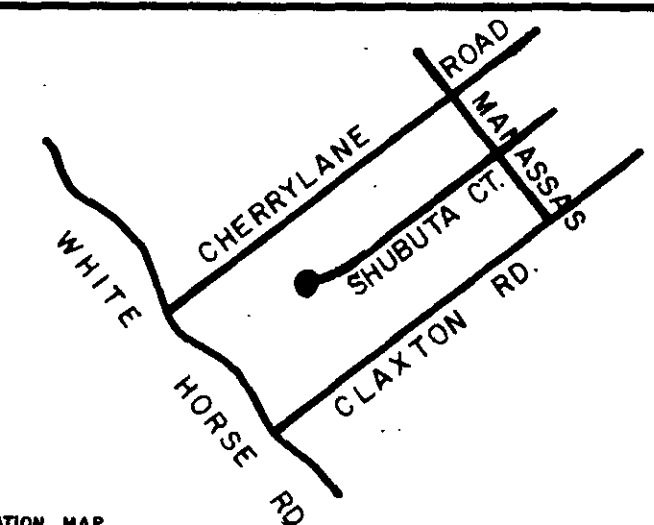
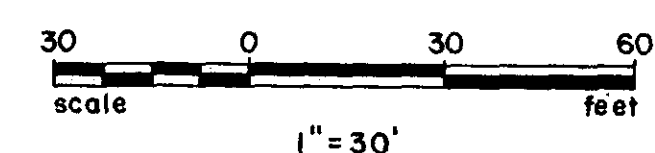


FILED
 GREENVILLE, CO. S. C.
 JUL 6 2 58 PM '78
 DONNIE S. TANKERSLEY
 R.M.C.

JUL 6 1978
 ✓ 6-R-47
 509


☉ CURVE DATA

R = 250.0'
Δ = 43-12-14
D = 22-55-06
L = 188.51'
T = 98.99'
C = 184.08'



The property line between Lots 12 and 13 on final plat of Farmington IV Subdivision dated September 7, 1977, has been altered to configuration shown because of house encroachment.

Charles B. Brown 6-27-78
 Owner Date



CERTIFICATION *Thomas D. [Name]*

ENCROACHMENT SURVEY FOR
CHARLES BROWN

FARMINGTON IV SUBDIVISION
 LOTS 12-A & LOT 13-A
 GREENVILLE COUNTY SOUTH CAROLINA
 TITLE BLOCK

W.N.S. DRAWN	R.H.F. DESIGN	W.C.L. CHECK	23 JUN 78 DATE	1" = 30' SCALE
-----------------	------------------	-----------------	-------------------	-------------------

FILE	78001-22 JOB NO.
------	---------------------

ARBOR ENGINEERING

MICROFILMED