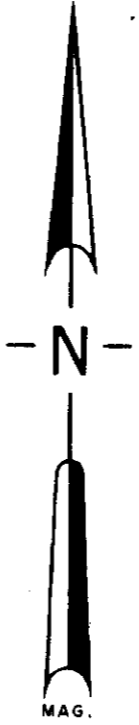


CONTAINS 4.18 ACRES

C.O. FORRESTER



J.R. HOWELL



REFERENCES:

PLAT BY W.P. MORROW FOR G.C. SUDDUTH ESTATE - MARCH 22, 1939.
 DEED BOOK 847, PAGE 375
 DEED BOOK 834, PAGE 22
 DEED BOOK 398, PAGE 465

FILED
 GREENVILLE CO. S.C.
 MAY 2 12 02 PM '78
 DONNIE S. TANKERSLEY
 R.M.C.



MICROFILMED

16-P-26

32465

CLEVELAND H. PEACE ESTATE LOCATED IN HIGHLAND TWP., GREENVILLE COUNTY, S.C.			
SCALE: 1" = 100'	APPROVED BY: <i>W.C. Lindsey, Jr.</i>	DRAWN BY: W.C.L.	
DATE: 4-14-1978		REVISED:	
SURVEYED FOR MICHAEL T. PEACE			
SURVEYED BY LINDSEY & ASSOCIATES, RT. 1, TAYLORS, S.C.			DRAWING NUMBER 7820