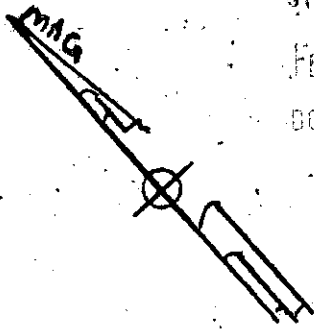


FILED
GREENVILLE CO. S. C.

FEB 28 4 10 PM '78

BONNIE S. TANKERSLEY
R.H.C.



ENDREE RIVER
RIVER IS THE PROPERTY LINE

24.74 AC.

TIE ONLY
N 81-30 E → 154.6'

2233.4' TO E.P.A.
S 65-34 W

N 66-10 E
310'

N 67-30 E →
367.42'

N 16-09 W
42.5'

N 5-05 E
97'


N 21-38 W
555'

N 42-40 E
128.2'

238.8'
N 47-46 W

HAMMETT ROAD

1424 ± TO
BRUSHY CREEK
ROAD



6 N-55

25381

PLAT FOR


JON P. LORBACK

NEAR THE CITY OF GREENVILLE

GREENVILLE COUNTY S.C.

WEBB SURVEYING & MAPPING, CA

MICROFILMED



SCALE 1" = 200'

OCT. 24, 1977

