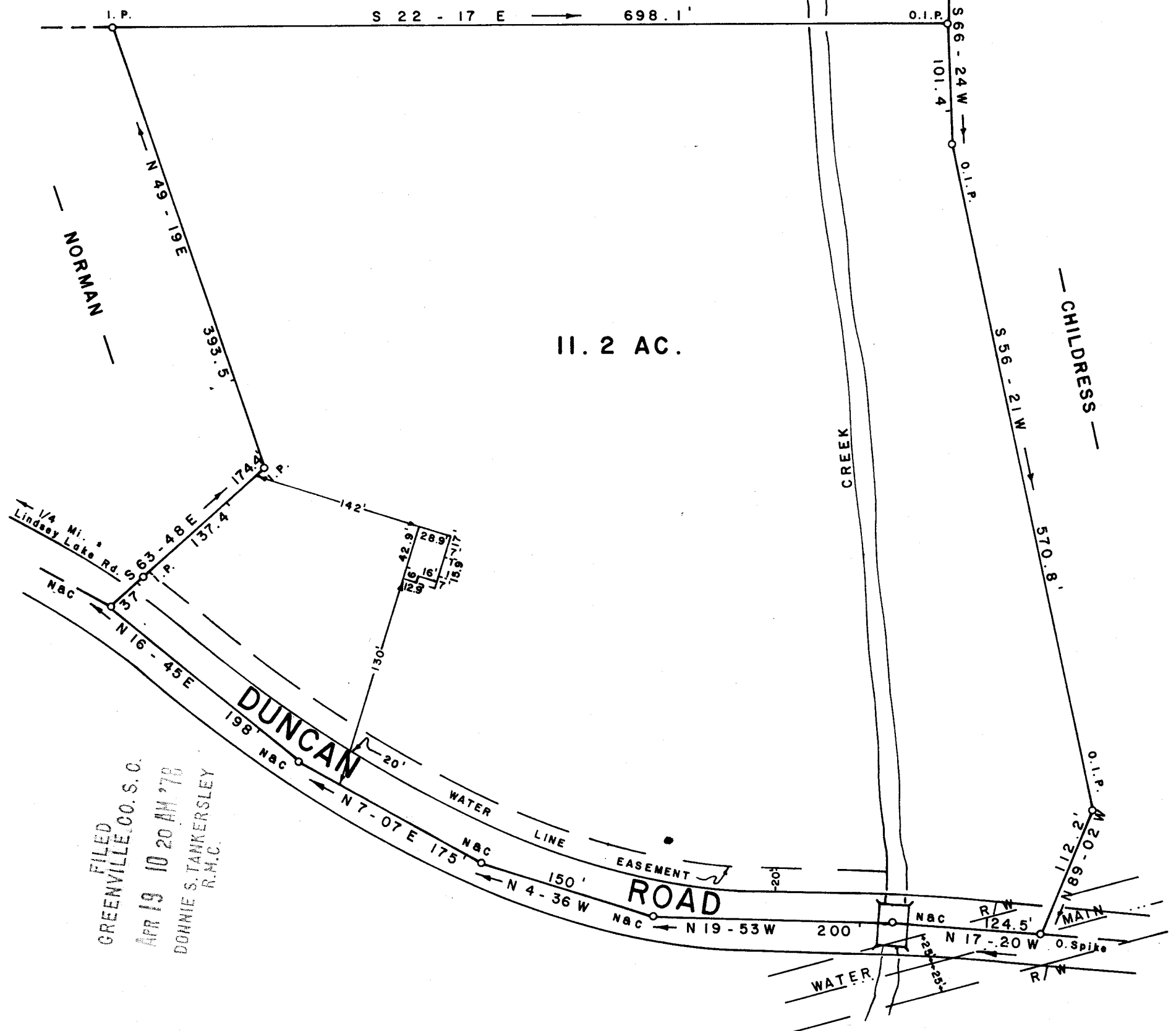
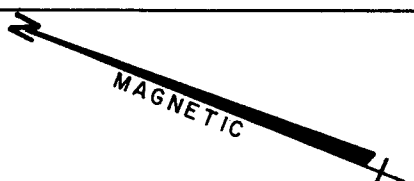


— NOW OR FORMERLY HIX —



FILED  
 GREENVILLE, CO. S. C.  
 APR 19 10 20 AM '78  
 DONNIE S. TANKERSLEY  
 R.M.C.

PROPERTY OF  
**CARL D. CURTIS**  
**JACKIE A. CURTIS**  
 NEAR TRAVELERS REST SOUTH GREENVILLE COUNTY  
 SOUTH CAROLINA


This is to certify that on the 20th day of December, 1977, I surveyed the property shown on this plat; being part of the property shown on plat of Gary Leroy Norman, as recorded in K. L. C. for Greenville County in Plat Book 40, Page 145, and that the property lines, walls and buildings are as shown hereon; that the buildings located on said property do not encroach or project on adjacent streets or property; and that no adjacent buildings or walls encroach or project on said premises except as shown hereon.

6-M-40

30918

APR 19 1978

RECORDED



W. B. WILLIAMS, JR. ENGR. / SURVEYOR # 3979

15 SOUTH CLAYTON STREET  
TRAVELERS REST, S. C.

F. B. 25 GCTO 503.3'-1-PT. 23 2 AP 19 78 428 3.00 CI  
 SCALE 1" = 100'