


FILED
GREENVILLE, CO. S. C.
MAR 14 9 43 AM '78
DONNIE S. TANKERSLEY
R.M.C.

F. H. Gillespie


N 84-03 W 275'



F. H. Gillespie
N 5-57 E 725.6'

346.5' To Access Road
To Western Carolina
Regional Sewer
Authority Property

304.3'



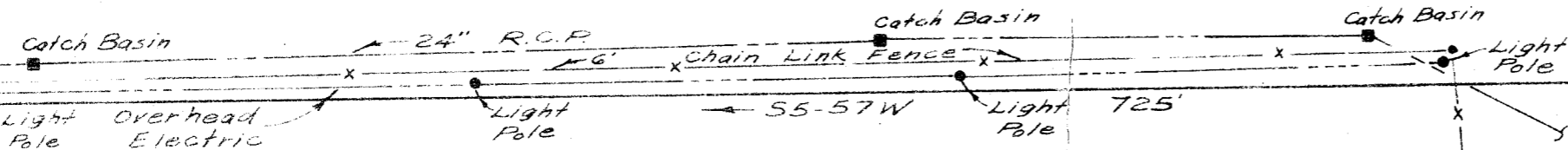
4.58 Acres

S 83-55 E 275'

Overhead Electric

PELHAM ROAD (S-23-492)

33' R/W



F. H. Gillespie

PROPERTY OF
F. H. GILLESPIE


NEAR GREENVILLE, S. C.

SCALE: 1" = 50'

NOV. 1977

26840

I Hereby Certify That I Surveyed
The Above Tract On Nov. 8, 1977
And That The Property Lines, Walls
And Buildings Are As Shown Hereon;
That The Buildings Do Not Encroach
Or Project On Adjacent Streets
Or Property, And That No Walls,
Buildings Or Power Lines Encroach
On Said Premises Except As Shown.
Ref. Plat Book 4



C. O. RIDDLE
Reg.

16-M-27

C. O. RIDDLE, REG. L. S. 1347

GCTO - 3 MR 14 78 801

MICROFILMED

3.00CI