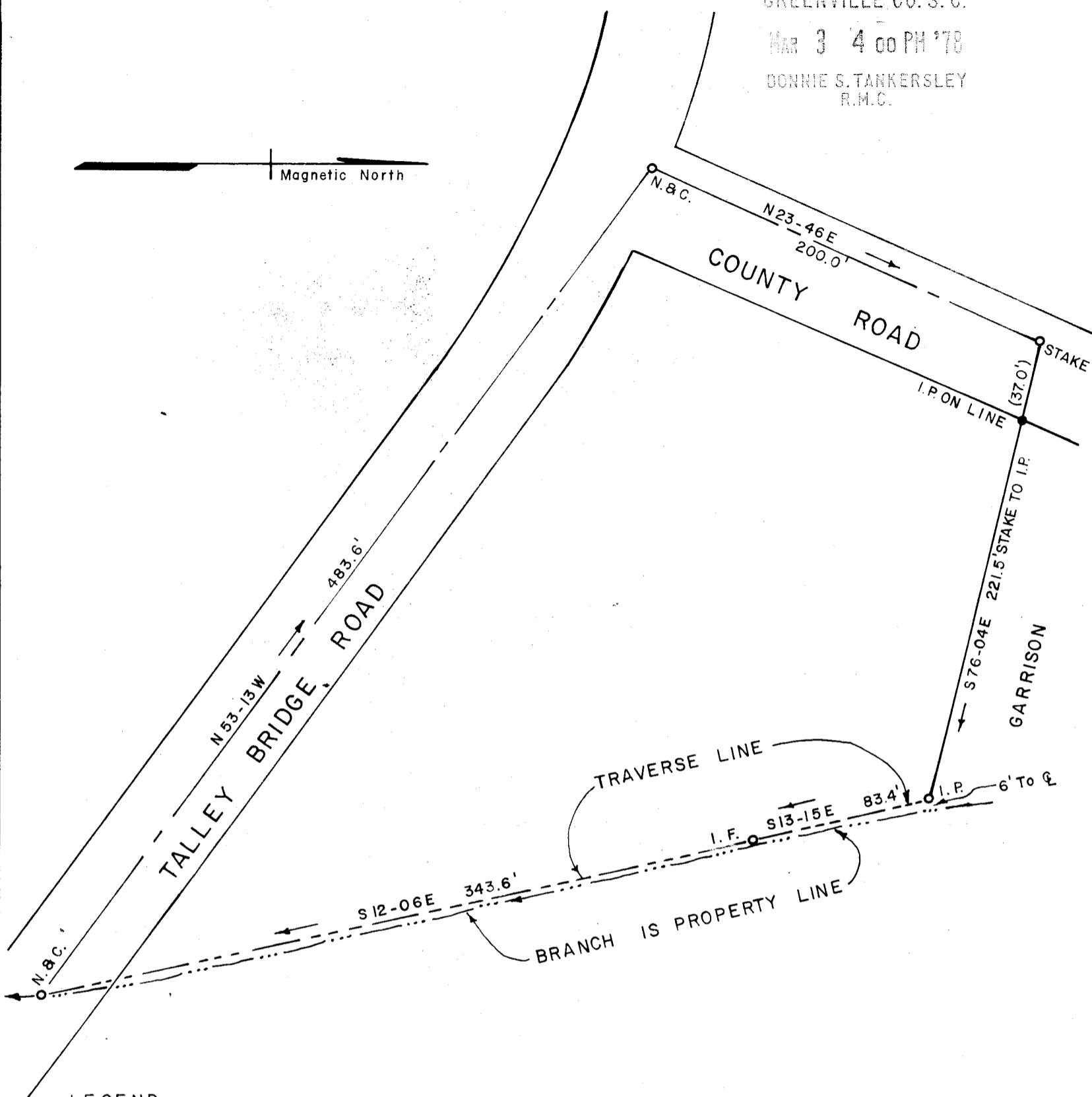
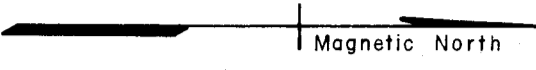


FILED
 GREENVILLE CO. S. C.
 MAR 3 4 00 PM '78
 DONNIE S. TANKERSLEY
 R.M.C.




LEGEND

- I. F. — IRON FOUND
- I. P. — IRON PLACED
- N. & C. — NAIL & CAP

6-J-89

25796

I HEREBY CERTIFY THAT THE RATIO OF PRECISION OF THE FIELD SURVEY IS 1/5800 AS SHOWN HEREON AND THE AREA WAS DETERMINED BY DMD METHOD OF AREA CALCULATIONS.

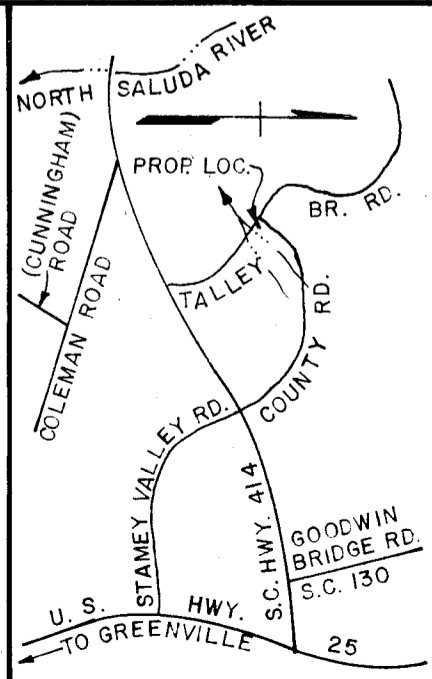


David C. Kirk
 DAVID C. KIRK S.C. R.L.S. NO. 6676
 GREENVILLE, S. C.

PROPERTY OF
 LEE H. GARRISON
 BEULAH W. GARRISON
 GREENVILLE COUNTY, S. C.

AUGUST 19, 1977
 SCALE 1" = 60'
 0 60' 120'

MICROFILMED 2.08 ACRES



LOCATION MAP