


HUNTER ROAD (S-23-349)

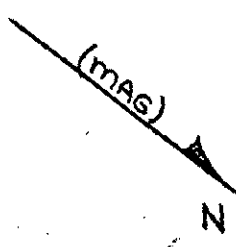
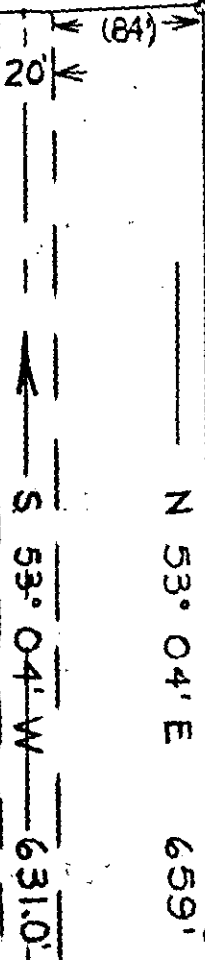
N 38° 58' W 188'

TO SC 417



*J.V. Clinkscales, Jr.*

MAYFIELD



WATSON  
DORRINE S. TANKERSLEY  
SEP 30 11 45 AM '77

GREENVILLE CO. S.C.  
FILED  
SEP 30 11 45 AM '77

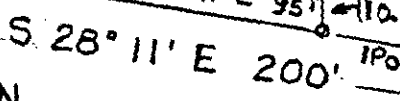
NOTE: ALL INFO.  
TAKEN FROM  
PLAT OF WATSON  
(UNRECORDED)  
NO FIELD WORK  
PERFORMED

TELEVIEW  
CABLEVISION  
191.6'

MICROFILMED

6-I-33

VAUGHN



10214

1.6 Mi. E. OF SIMPSONVILLE

STATE OF SOUTH CAROLINA  
GREENVILLE COUNTY

SEP 30 '77

SCALE: 1" = 100'  
DATE: 9-13-77

APPROVED BY:

DRAWN BY *ZVC*  
REVISED

20 FOOT ROAD R.O.W. (PROPOSED)

*Television Cablevision*

DRAWING NUMBER

9.6 9P SUR 308

1.00 A6