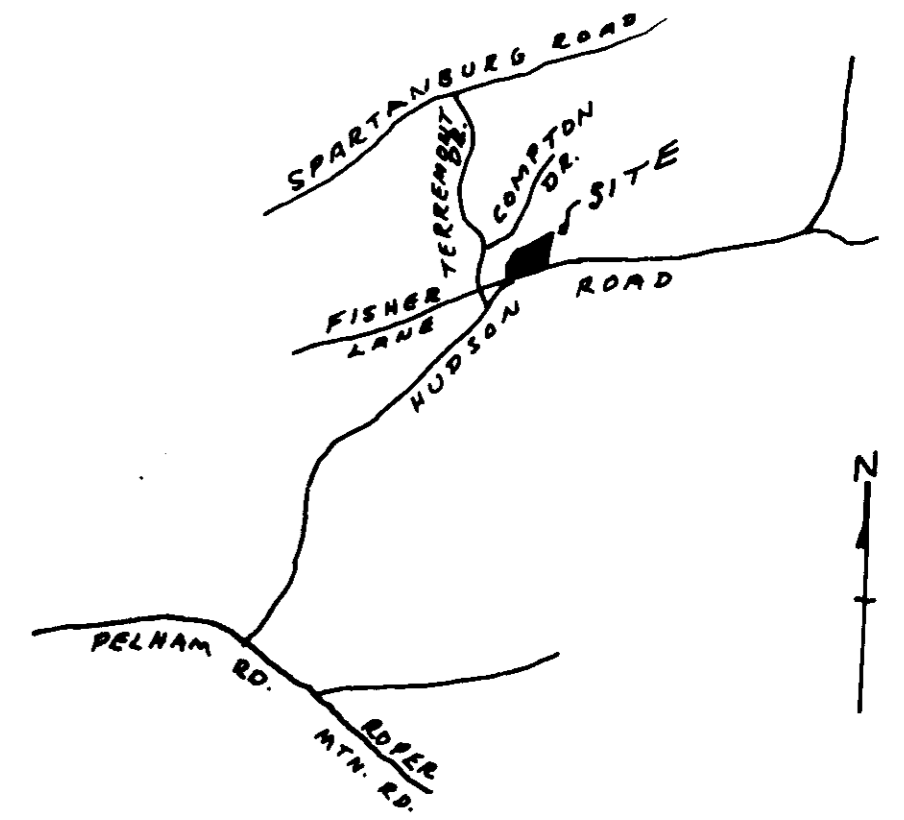
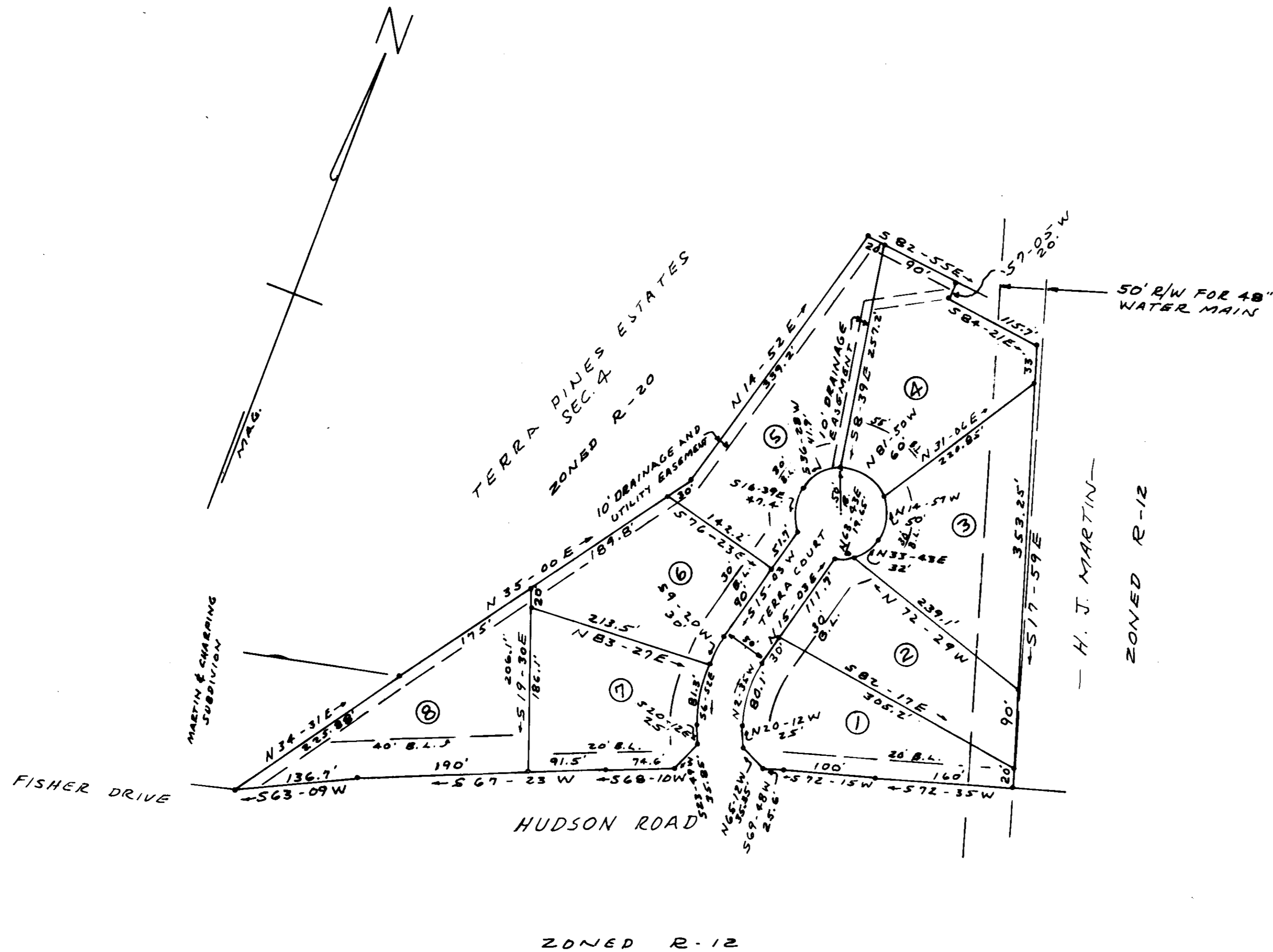


FILED
 GREENVILLE CO. S. C.
 JUL 12 10 30 AM '78
 DENNIS S. TANKERSLEY
 R.M.C.



FINAL PLAT

CERTIFICATE OF OWNERSHIP AND DEDICATION

"The undersigned hereby acknowledge that I am (we are) the owner(s) of the property shown and described hereon and that I (we) hereby adopt this plan of subdivision with my (our) free consent and that I (we) establish the minimum building restriction lines, and hereby dedicate to public use as roads, streets, and easements, forever all areas so shown or indicated on said plat

6/20/78 Signed H. J. Martin
 _____ Signed _____
 _____ Signed _____
 _____ Signed _____

CERTIFICATE OF ACCURACY

"I, H. C. Clarkson Jr., certify that this plat was (drawn by me) (drawn under my supervision) (an actual survey made under my supervision) from (an actual survey made by me) (deed description recorded in Book _____ Page _____ Book _____ Page _____, etc.) (other); that the error of closure as calculated by latitudes and departures is 1/3200, that the boundaries not surveyed are shown as broken lines plotted from information found in Book _____ Page _____; that this plat was prepared in accordance with the Greenville County Subdivision Regulations as adopted.

MAY 18, 1978 DATE H. C. Clarkson Jr. LICENSED ENGINEER OR REGISTERED SURVEYOR
 S. C. Registration No. 2589

CERTIFICATE OF APPROVAL FOR RECORDING

"I hereby certify that the subdivision plat shown hereon has been found to comply with the Subdivision Regulations for Greenville County, with the exception of such variances, if any, as are noted in the minutes of the Greenville County Planning Commission of Greenville County, South Carolina, and that it has been approved for recording in the office of the County Register of Mense Conveyance."

7/11/78 DATE Royce Carter DIRECTOR OF PLANNING
 GREENVILLE COUNTY PLANNING COMMISSION

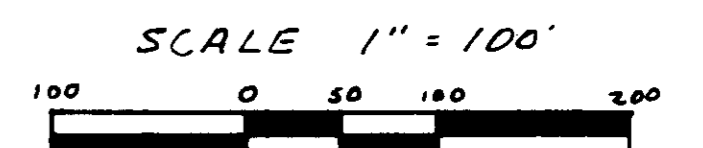
FILE NUMBER

78-123

TERRA COURT

MARTIN & CHARPING BUILDERS CAMPBELL & CLARKSON SURVEYORS, INC. H. C. Clarkson, Jr. S.C.R.L.S. # 2589

NO. OF ACRES: 6.26 MILES OF NEW ROAD: 0.07
 NO. OF LOTS: 8 DATE: MAY 18, 1978
 ERROR OF CLOSURE: 1:3200



FOR DEDICATION OF RIGHTS SEE
 DEDICATION BOOK 1 PAGE 285

Plat Filed This 12 day of July, 1978
 And Recorded in Vol. 6 H Page 60 at 10:30A.M
Dennis S. Tankersley
 Register Mens Conveyance Greenville County, S. C.

1989

JUL 12 1978

✓ 6-H-60