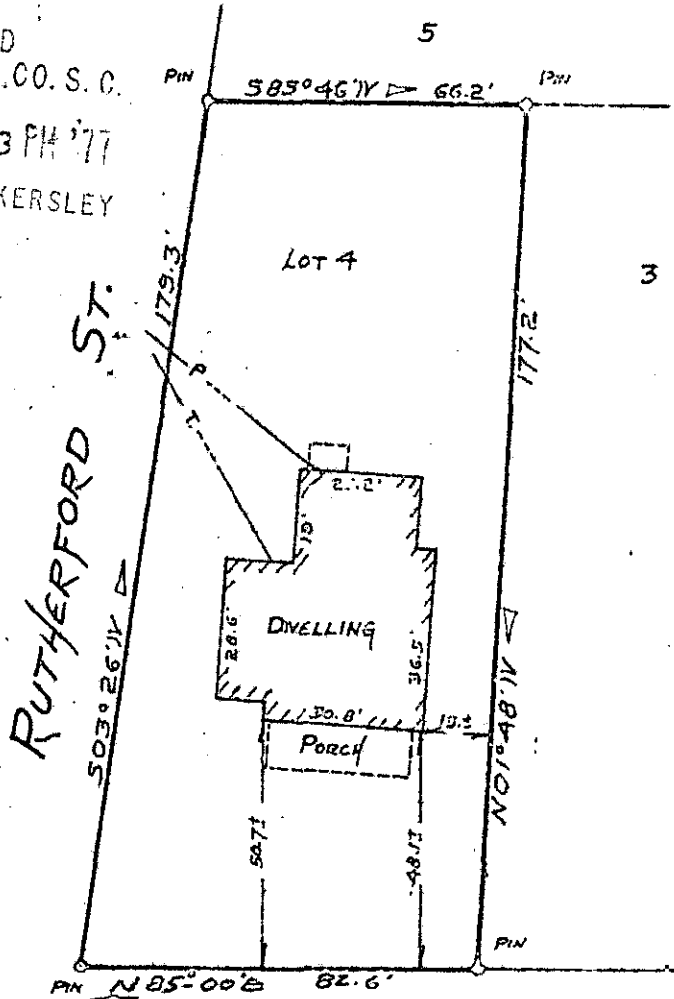
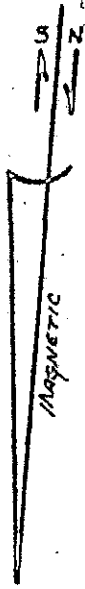


FILED
GREENVILLE, CO. S. C.

MAY 10 3 53 PM '77

DONNIE S. TANKERSLEY
R.M.C.



JAMES STREET

PROPERTY OF

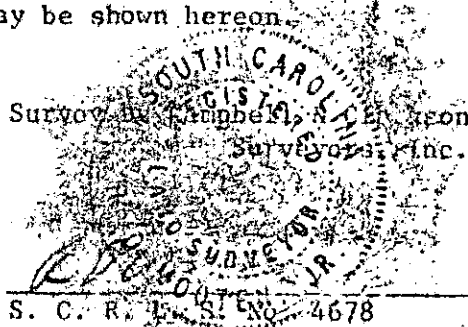
LUTHER O. DAVIS

GREENVILLE, SOUTH CAROLINA

SCALE 1" = 40' APR. 27, 1977

This is to certify that on April 27, 1977, I surveyed the property shown on this plat, known as Lot No. 4 of Property of G. F. Norris and R. F. Watson as shown on a plat recorded in the RMC Office for Greenville Co. in Plat Book E at page 291, and that the property lines, walls and building are as shown hereon, and that the building located on said lot does not project nor encroach on adjacent streets or property, and that no adjacent walls or buildings project nor encroach on said lot, and that no utility lines cross this lot except as may be shown hereon.

NOTE: This property is not located within a flood hazard area.



6D-37

MAY 10 '77

8995 MAY 10 C

1.00 M

30504

MICROFILMED