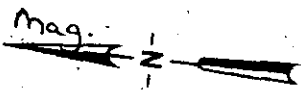


FILED
GREENVILLE CO. S. C.

APR 22 12 00 PM '77

DONNIE S. TANKERSLEY
R.H.C.

LOUISE N. KONDROS



T.F. BARKSDALE &
M.J.J. BARKSDALE

ROBERT ALLEN

R. D. BURTS

N 84° 04' 00" E
288.04'

S 11° 09' 00" E
151.81'

1.00 ACRE

306.34'


S 85° 45' 00" W
528.21' TO R/W (50')
KONDROS CIRCLE SAID
POINT S 14° 00' 00" W - 330.00'
FROM R/W ~~BOLING~~ ROAD

LOUISE N. KONDROS

BOLING ROAD

LOUISE N. KONDROS

N 4° 10' 36" W
142.24'



I HEREBY CERTIFY THAT THE RATIO OF PRECISION OF THE FIELD SURVEY IS 1/6,700 AS SHOWN HEREON AND THE AREA WAS DETERMINED BY D.M.D. METHOD OF AREA CALCULATION.


William R. McCoy
SURVEYORS SIGNATURE

3551
SURVEYORS NO.

4/14/77
DATE

APR 22 1977

28437
6 B. 86



REV.	DATE	BY	DESCRIPTION	APP.

MICROFILMED

SURVEY FOR
THOMAS F. BARKSDALE
& M. J. J. BARKSDALE
GREENVILLE, S.C.

enwright associates, inc.
engineers planners surveyors
GREENVILLE, SOUTH CAROLINA

JMLGWGWO
DRAWN DESIGNED CHECKED FILED REVISION
DATE SCALE DWG. NO. 77505