


To U.S. 276  
 NEELY FERRY ROAD (State Rd. S-23-587)  
 S 13-19-58 E  
 669.80'

TRACT "A"  
 14.58 ACRES  
 Less 0.34 " in Neely Ferry R/W  
 14.24 ACRES net

TRACT "B"  
 25.79 ACRES  
 Less 0.12 " in Standing Springs R/W  
 25.67 ACRES net

**LEGEND**

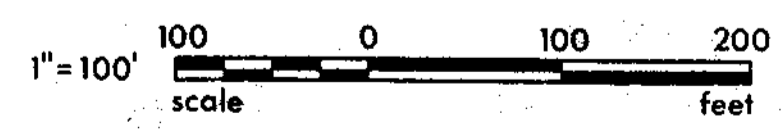
- I.P.O. --- Old Iron Pin
- I.P.N. --- New Iron Pin
- C.M. --- Concrete Monument
- R/W --- Right-of-way



— Heyward Thompson —

— David M. Beam, Jr. —

— John E. & Ruby H. Baskin —



Reference: Greenville Co. Tax Map 573.1 Block 1 Lots 13.2 & 13.3

JUN 29 4 16 PM '76  
 DONNIE S. TANKERSLEY  
 R.H.C.  
 GREENVILLE CO., S.C.  
 34157

RECORDING FEE  
 PAID \$ 3.00


JUN 29 1976

5-R-66

REV.	DATE	BY	DESCRIPTION	APP.
6-16-76	T.M.A.		REVISED P'S ON AND NEAR STANDING SPRINGS ROAD	F.E.B.
6-1-76	F.E.B.		RELEASE	R.P.J.

REVISION

PROPERTY OF  
**JEFF D. HUNT**  
 LOCATED NEAR MAULDIN, S.C.  
 GREENVILLE CO., SOUTH CAROLINA



**enwright associates, inc.**  
 engineers planners surveyors  
 GREENVILLE, SOUTH CAROLINA

F.E.B.	R.P.J.	FILE	RETIRED
DRAWN	CHECK	DATE	SCALE
6/1/76	"=100'	76509-B	DWG. NO.