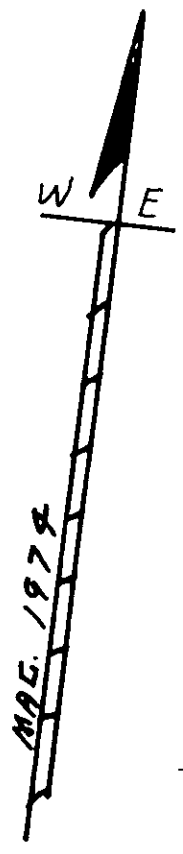


0.5 MI TO S.C. H/W NO-277
 IP 21

N. 83-35E + OLD NAIL
 55

SC. H/W - NO-278



CARLOS SLOAN

N. 7-19-W + 548

0.7-AC ±


295
536 + S. 7-19-E

W.H. BURTON

BEN SLOAN


291

56
+ S. 72.10 W IP
OLD IP



MAR 17 1975

PROPERTY OF ✓ 5K-81
 W. H. BURTON 21388
 GREENVILLE COUNTY SC.
 1000± W. OF MT. LEBANON CHURCH
 SEE - VOL. 990 - PG. 864
 SCALE - 1" = 60' - 2-6-1975
 CAROLINA SURVEYING Co.
 112 MANLY ST. GREENVILLE, S.C.



R. B. Bruce, R.L.S. #1952

RECORDING FEE

PAID \$ 1.00