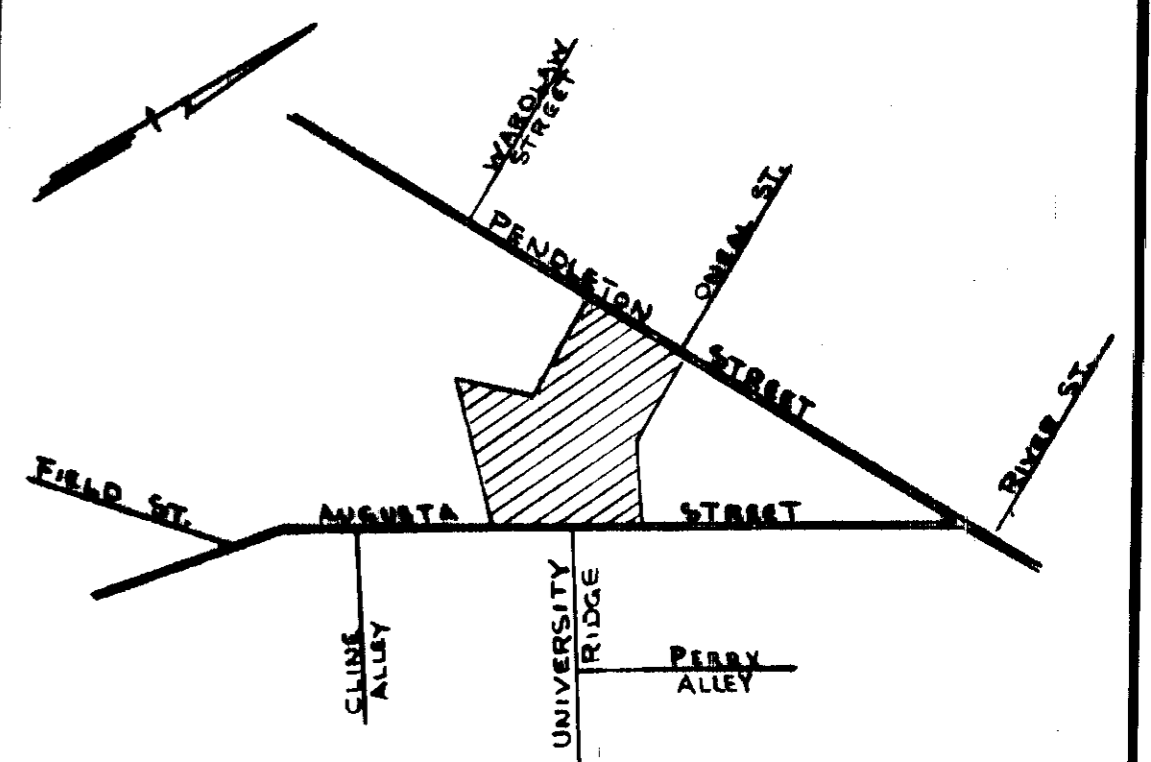
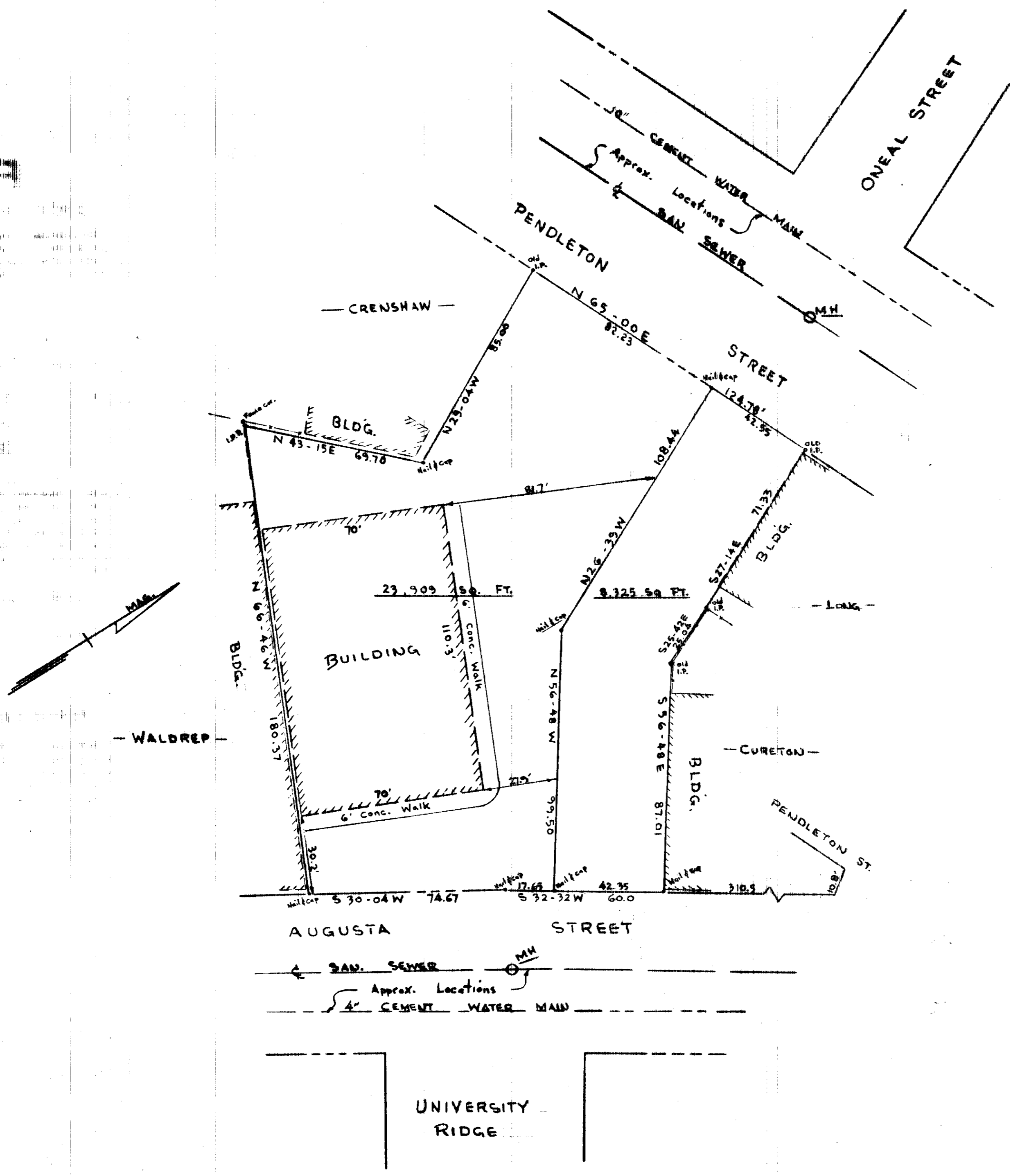


FINAL PLAN



LOCATION MAP

SUMMARY PLAT

CERTIFICATE OF SURVEY

I HEREBY CERTIFY THAT THIS IS AN ACCURATE MAP OF AN ACTUAL SURVEY COMPLETED BY ME ON Sept. 15, 1975.

REGISTERED S.C. LAND SURVEYOR

NAME James D. Crain
NUMBER 3320

CERTIFICATE OF OWNER

I HEREBY CERTIFY THAT I AM THE OWNER OF PROPERTY SHOWN ON THIS PLAT AND DO APPROVE OF THE SUBDIVISION THEREOF AS SHOWN.

DAVID W. TRICE JR. OF SOUTH CAROLINA
REGISTERED AS A MEMBER OF THE S.C. SURVEYORS ASSOCIATION
BY James D. Crain

CERTIFICATION OF MONUMENTATION

I HEREBY CERTIFY THAT MONUMENTATION OF THIS SUBDIVISION IN COMPLIANCE WITH THE CITY OF GREENVILLE, SOUTH CAROLINA SUBDIVISION REGULATIONS WAS COMPLETED BY ME ON Sept. 15, 1975.

REGISTERED S.C. LAND SURVEYOR

NAME James D. Crain
NUMBER 3320

CERTIFICATE OF DEDICATION

THE UNDERSIGNED BEING THE OWNER OF THE PROPERTY SHOWN HEREON DOES APPROVE THIS PLAN OF SUBDIVISION AND HEREBY DEDICATES TO PUBLIC USE THE ROADS, STREETS EASEMENTS OR OTHER PUBLIC AREAS SHOWN HEREON.

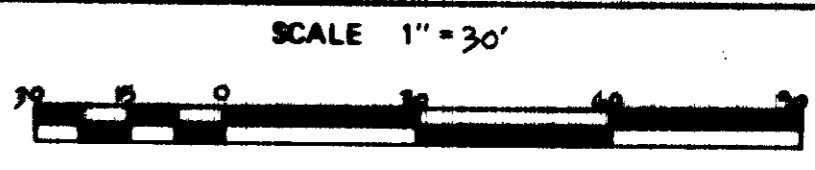
FINAL PLAN APPROVED
GREENVILLE CITY PLANNING & ZONING COMMISSION
DATE 10-1-75 BY J. G. ...
SECRETARY OF COMMISSION

DIVISION OF PROPERTY
75-127 MICROFILMED

J.P. WILLIAMSON JR. ET AL
OWNER

PIEDMONT ENGINEERS & ARCHITECTS
SURVEYOR

NO. OF ACRES 0.74 MILES OF NEW ROADS 0
NO. OF LOTS 2 DATE SEPT. 15, 1975



NOTE
SUBJECT TO CITY ZONING FOR THIS AREA

RECORDED
OCT 1 3 56 PM '75
DONNIE S. TANKERSLEY
CLERK

Plat from the last day of Oct. 1975
And Recorded in Vol. 50 Page 94 of 3-5684
James D. Crain
Registered Master Conveyancer Greenville County, S.C.

8738
50-94

OCT 1 1975
500