
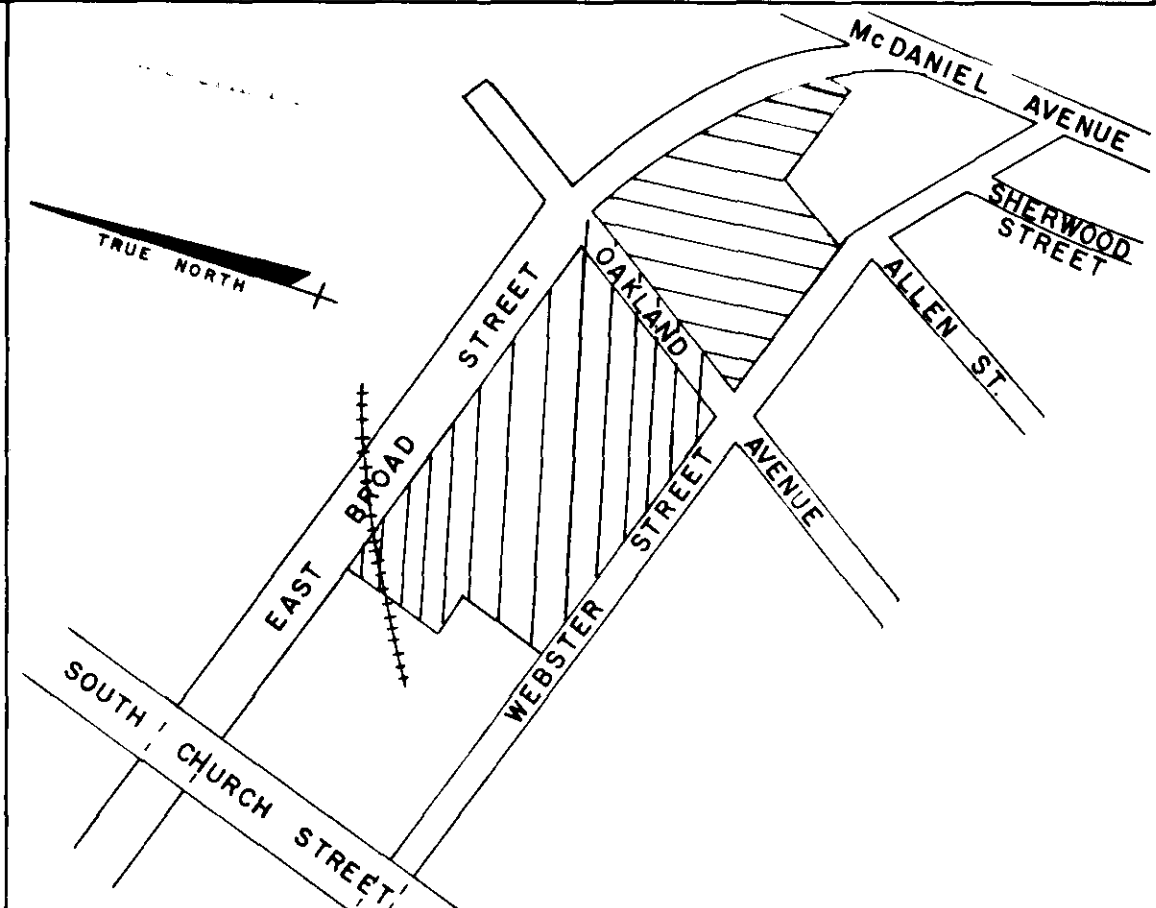
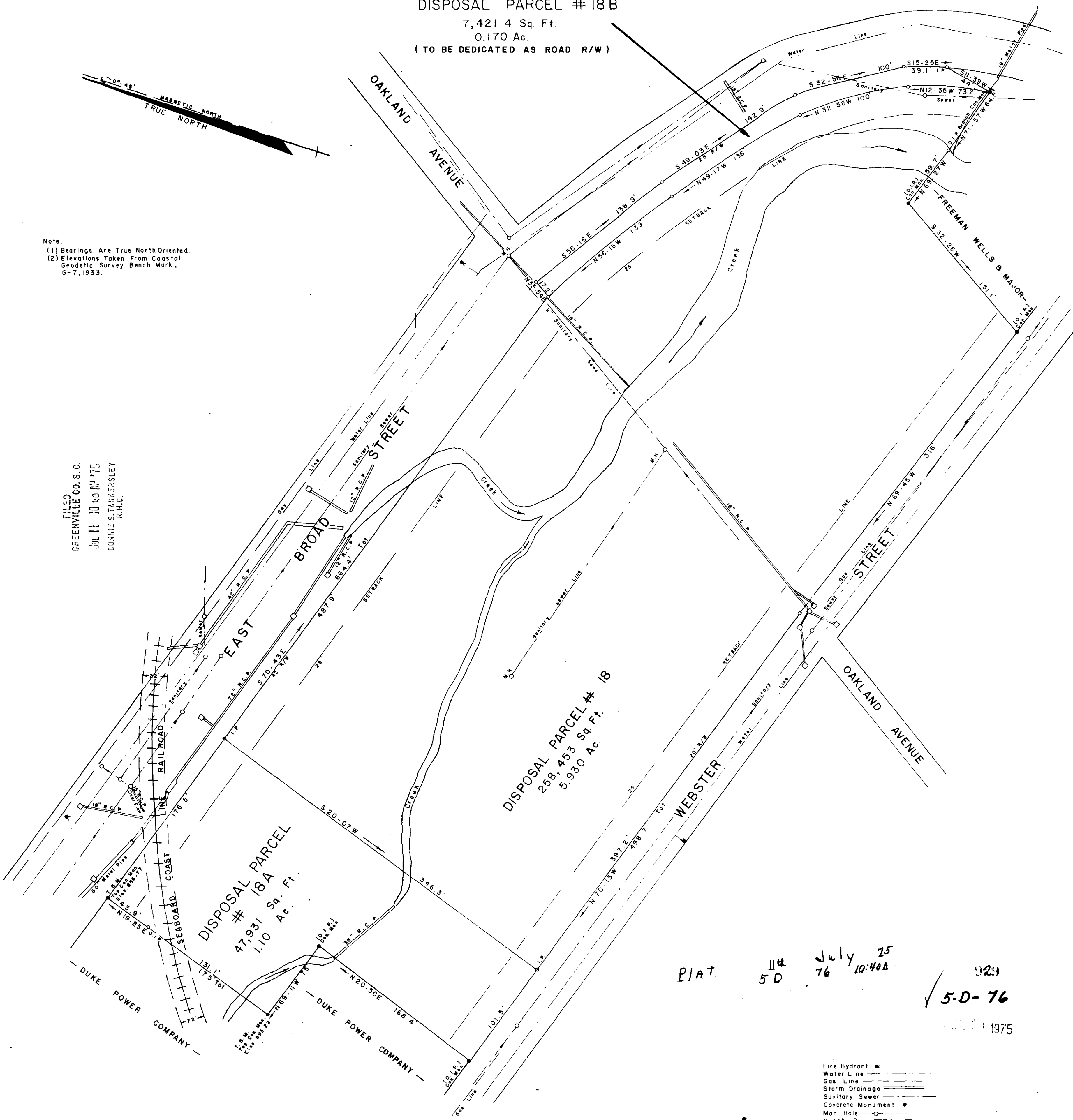


DISPOSAL PARCEL # 18 B
 7,421.4 Sq. Ft.
 0.170 Ac.
 (TO BE DEDICATED AS ROAD R/W)



Note:
 (1) Bearings Are True North Oriented.
 (2) Elevations Taken From Coastal Geodetic Survey Bench Mark, 6-7, 1933.

FILED
 GREENVILLE CO. S. C.
 JUL 11 10 40 AM '75
 DONNIE S. STANFORD
 R.H.C.



FINAL PLAT

CERTIFICATE OF OWNERSHIP AND DEDICATION

"The undersigned hereby acknowledge that I am (we are) the owner(s) of the property shown and described hereon and that I (we) hereby adopt this plan of subdivision with my (our) free consent and that I (we) establish the minimum building restriction lines and hereby dedicate to public use as roads, streets, and easements, forever all areas so shown or indicated on said plat

June 5 1975 Signed *James W. Green*
 _____ Signed _____
 _____ Signed _____
 _____ Signed _____

CERTIFICATE OF ACCURACY

"I, W. R. WILLIAMS, JR., certify that this plat was (drawn by me) (drawn under my supervision) (an actual survey made under my supervision) from (an actual survey made by me) (deed description recorded in Book _____ Page _____ Book _____ Page _____ etc) (other), that the error of closure as calculated by latitudes and departures is _____ that the boundaries not surveyed are shown as broken lines plotted from information found in Book _____ Page _____ that this plat was prepared in accordance with the Greenville County Subdivision Regulations as adopted

FEB 3 1975 DATE *W. R. Williams, Jr.*
 LICENSED ENGINEER OR REGISTERED SURVEYOR

S. C. Registration No. 3979

CERTIFICATE OF APPROVAL FOR RECORDING

"I hereby certify that the subdivision plat shown hereon has been found to comply with the Subdivision Regulations for Greenville County, with the exception of such variances, if any, as are noted in the minutes of the Greenville County Planning Commission of Greenville County, South Carolina, and that it has been approved for recording in the office of the County Register of Mens Conveyance

July 11, 1975 *J. Coleman Shouse*
 DATE SECRETARY OF PLANNING
 GREENVILLE COUNTY PLANNING COMMISSION

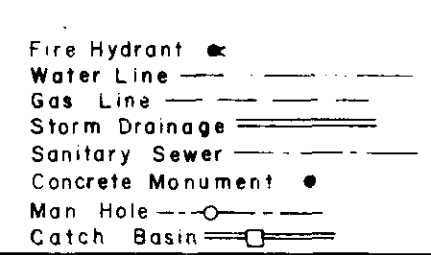
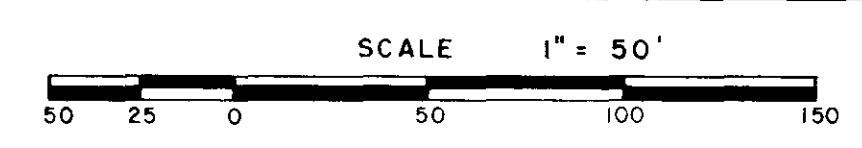
FILE NUMBER

75-114

REDEVELOPMENT AUTHORITY FOR THE CITY OF GREENVILLE, S.C.

REDEVELOPMENT AUTHORITY W. R. WILLIAMS, JR.
 CITY OF GREENVILLE, S. C. ENGR / SURVEYOR # 3979
 OWNER SURVEYOR

NO OF ACRES: 7.20 MILES 0
 NO OF LOTS: DATE:



PLAT 114 July 25 5D 76 10:40A
 5-D-76
 1975