


MICROFILMED

RECORDING FEE  
PAID \$ 1.02

FILED  
GREENVILLE CO. S. C.  
APR 10 3 00 PM '74  
DONNIE S. TANKERSLEY  
R.M.C.



S 3° 30' W 445.2'

N 89° 26' E 144.0'

15° A°

S 89° 26' W 154.13'

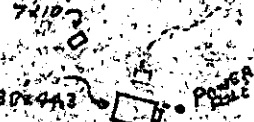
ROBERSON

ROBERSON

McKITTRICK RD

120' 20' R/R SPIKE

2' 20' N 9° 03' E



121' 12" WELL

127' 33" POWER

120' 25'


1135' TO RIVER BR.

PROPERTY OF  
**FERRY D. MASTERS**  
GREENVILLE COUNTY SOUTH CAROLINA  
MAY 5, 1973  
C.F. WEBB R.L.S. No 1577 GREENVILLE S.C.  
SCALE 1" = 200'

I hereby certify that on May 5, 1973, I surveyed the above tract on McKittrick Rd. in Greenville County, S.C. and that the property lines, buildings and walls are as shown hereon, that no walls or buildings encroach on adjacent streets or property and no buildings or walls encroach or project on these premises.

*Charles F. Webb*  
Charles F. Webb R.L.S.

APR 10 1974



5A-100

25423