

PROP PAUL HUNT

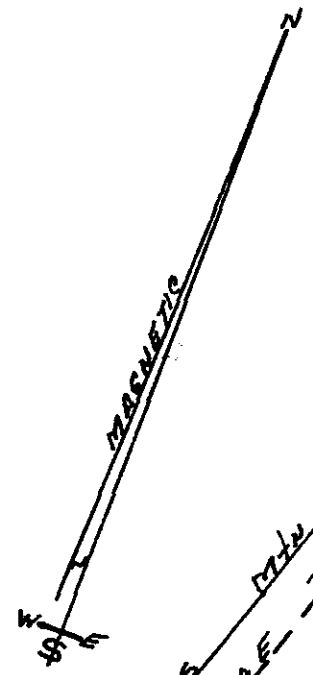
N 70-05 E 540'

AREA 6.95 ACRES

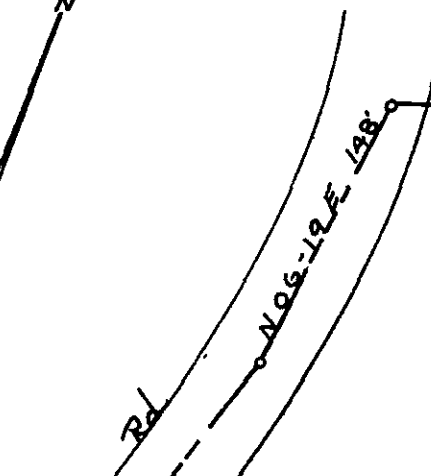
S 20-36 E 325'

S 26-53 E 113'

FILED  
GREENVILLE CO. S.C.  
MAY 19 2 16 PM '73  
E. F. HIPP  
DUNNIE S. T. WENSLEY  
REC'D.




MAGNETIC  
TUBBS  
N 16-34 E 225'



RYARS  
587-38 W 300'

ROAD

120'  
583-25 W  
100'  
572-17 W  
560-51 W 300'



PLAT OF PROPERTY  
E. F. HIPP  
SOLD TO

5A-27

33132

TETRY T. DILL  
REG. OF DEEDS  
No. 104  
Rt 2 TAYLORS, S.C.

DORIS RUTH HIPP EDWARDS  
BATES TOWNSHIP GREENVILLE CO.  
STATE OF SOUTH CAROLINA  
SCALE 1" = 100'

MAY 1 1973

5-12-1973