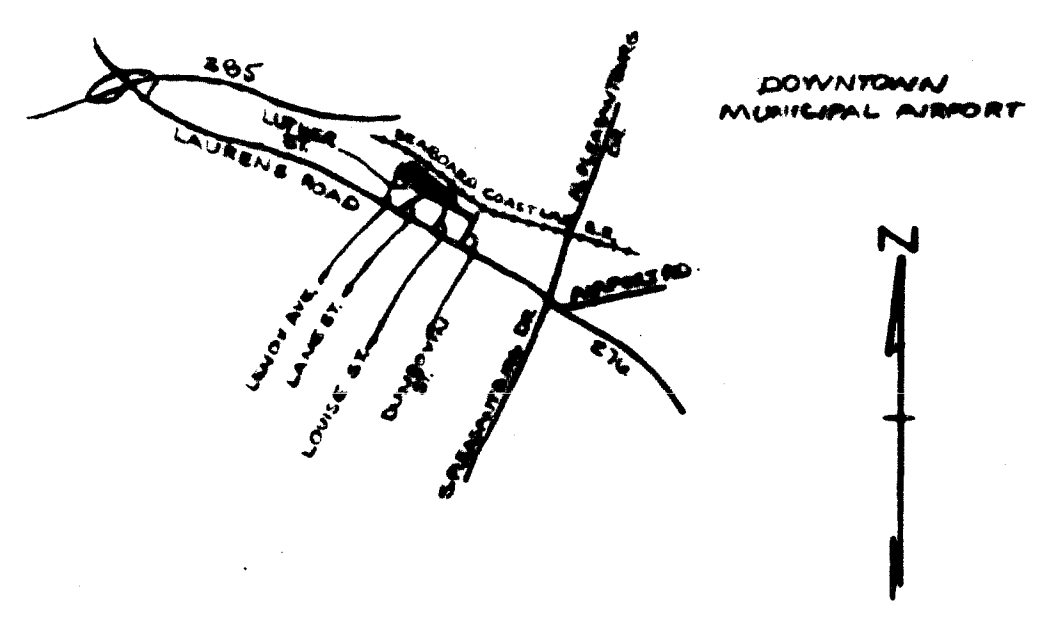


MICROFILMED



LOCATION MAP

I HEREBY CERTIFY THAT THIS IS AN ACCURATE MAP OF AN ACTUAL SURVEY COMPLETED BY ME ON

CAMPBELL & CLARKSON SURVEYORS, INC.  
*H. C. Clarkson Jr.*  
S.C.R. L.S. 2589

CERTIFICATE OF SURVEY

I HEREBY CERTIFY THAT I AM THE OWNER OF THE PROPERTY SHOWN ON THIS PLAN AND DO APPROVE OF THE SUBDIVISION THEREOF AS SHOWN.  
*George D. Auld Jr.*

FINAL PLAN APPROVED

GREENVILLE CITY PLANNING & ZONING COMMISSION  
DATE *SEPT 25, 1973* BY *Barbara A. Underbottom*  
CERTIFICATE OF OWNER COMMISSION

I HEREBY CERTIFY THAT MONUMENTATION OF THIS SUBDIVISION IN COMPLIANCE WITH THE CITY OF GREENVILLE, SOUTH CAROLINA SUBDIVISION REGULATIONS WAS COMPLETED BY ME ON

CAMPBELL & CLARKSON SURVEYORS, INC.  
*H. C. Clarkson Jr.*

CERTIFICATE OF MONUMENTATION

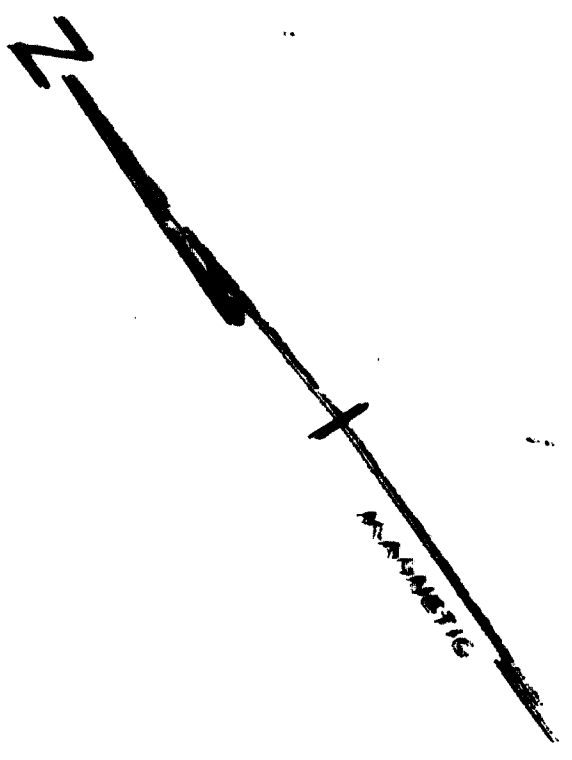
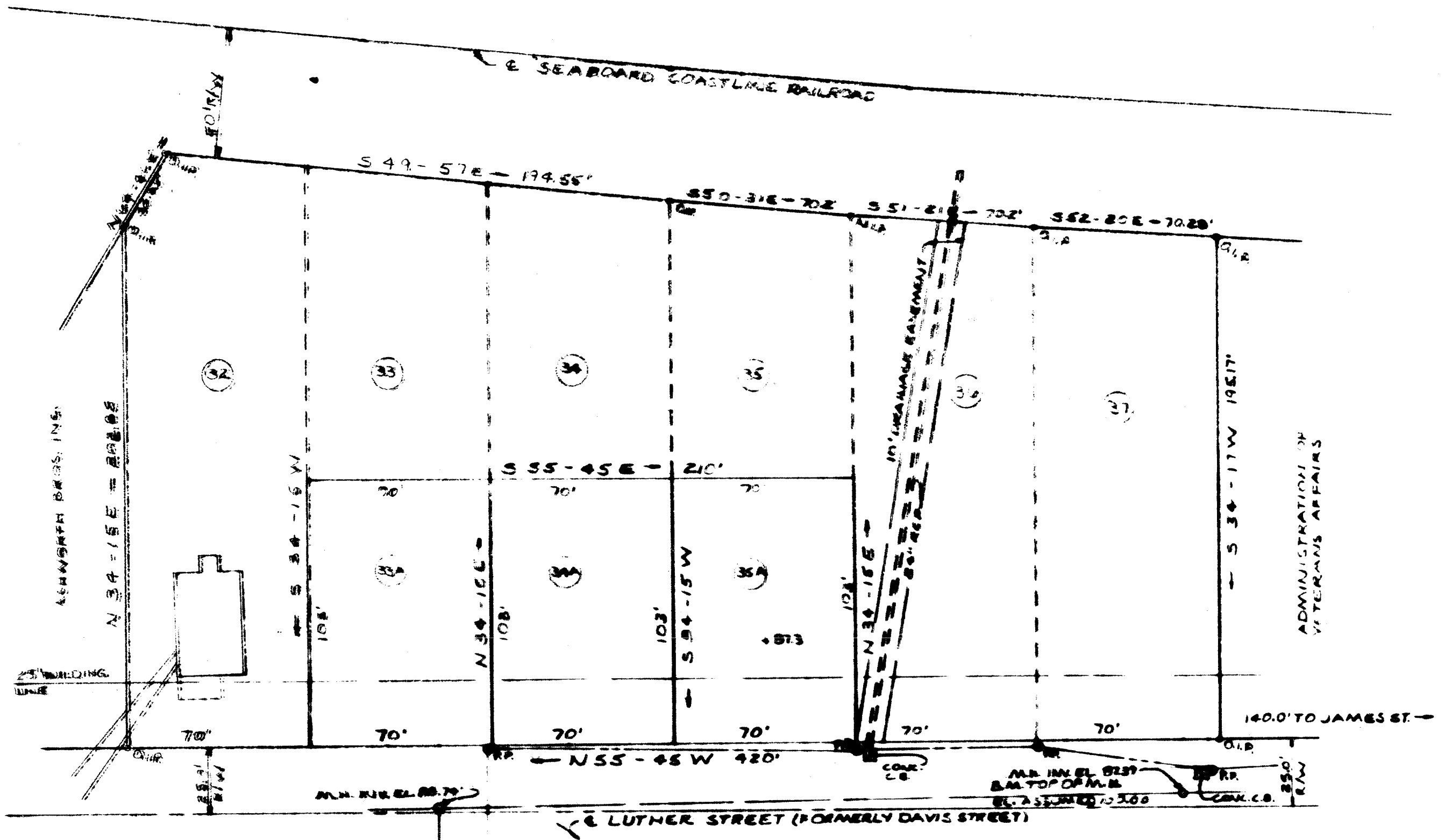

THE UNDERSIGNED BEING THE OWNER OF THE PROPERTY SHOWN HEREON DO (ES) APPROVE THIS PLAN OF SUBDIVISION AND HEREBY DEDICATES TO PUBLIC USE THE ROADS, STREETS, EASEMENTS, OR OTHER PUBLIC AREAS SHOWN HERE ON.  
*George D. Auld Jr.*

CERTIFICATE OF DEDICATION

PROPERTY OF  
**GEORGE D. AULD JR.**  
GREENVILLE, SC.

GEORGE D. AULD JR.      CAMPBELL & CLARKSON SURVEYORS, INC.  
OWNER                      SURVEYOR

No. of ACRES: 2.04      MILES OF NEW ROADS: NONE  
No. of LOTS: 9                      AUGUST 22, 1973



8677 Filed this 25 day of Sept 1973  
Recorded in Vol. 48 Page 76 at 5:00 P.M.  
*Dennis S. Tasker*  
Register Meane Conveyance Greenville County, SC

