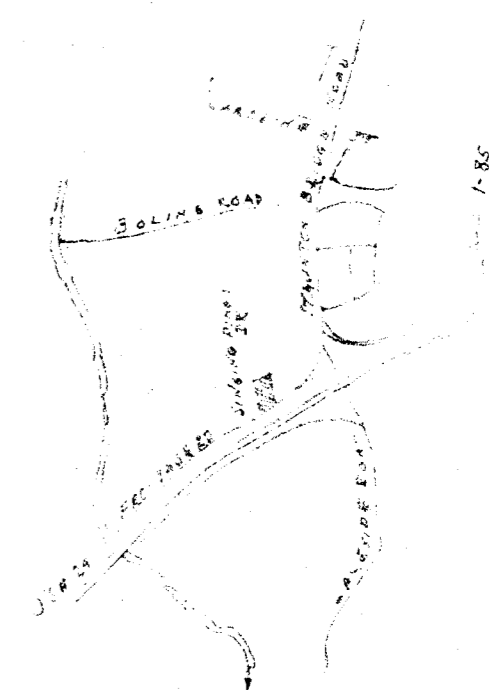


MICROFILMED



LOCATION MAP

FINAL PLAT

CERTIFICATE OF OWNERSHIP AND DEDICATION

"The undersigned hereby acknowledge that I am (we are) the owner(s) of the property shown and described hereon and that I (we) hereby adopt this plan of subdivision with my (our) free consent and that I (we) establish the minimum building restriction lines, and hereby dedicate to public use as roads, streets, and easements, forever all areas so shown or indicated on said plat.

7/25/73 Signed Robert Duncan
 _____ Signed _____
 _____ Signed _____
 _____ Signed _____

CERTIFICATE OF ACCURACY

"I, _____, certify that this plat was (drawn by me) (drawn under my supervision) (an actual survey made under my supervision) from an actual survey made by me (deed description recorded in Book _____ Page _____ etc.) (other); that the error of closure as calculated by latitudes and departures is _____, that the boundaries not surveyed are shown as broken lines plotted from information found in Book _____ Page _____; that this plat was prepared in accordance with the Greenville County Subdivision Regulations as adopted.

6/14/73 DATE
 Campbell & Clarkson
 H. C. Clarkson
 LICENSED ENGINEER OR REGISTERED SURVEYOR

S. C. Registration No. 2589

Summary PLAT CERTIFICATE OF APPROVAL FOR RECORDING

"I hereby certify that the subdivision plat shown hereon has been found to comply with the Subdivision Regulations for Greenville County, with the exception of such variances, if any, as are noted in the minutes of the Greenville County Planning Commission of Greenville County, South Carolina, and that it has been approved for recording in the office of the County Register of Mense Conveyance."

7/26/73 DATE
 J. Blouin Stone
 DIRECTOR OF PLANNING
 GREENVILLE COUNTY PLANNING COMMISSION

FILE NUMBER

ROBERT DUNCAN PROPERTY
NEAR GREENVILLE SC

ROBERT DUNCAN
OWNER

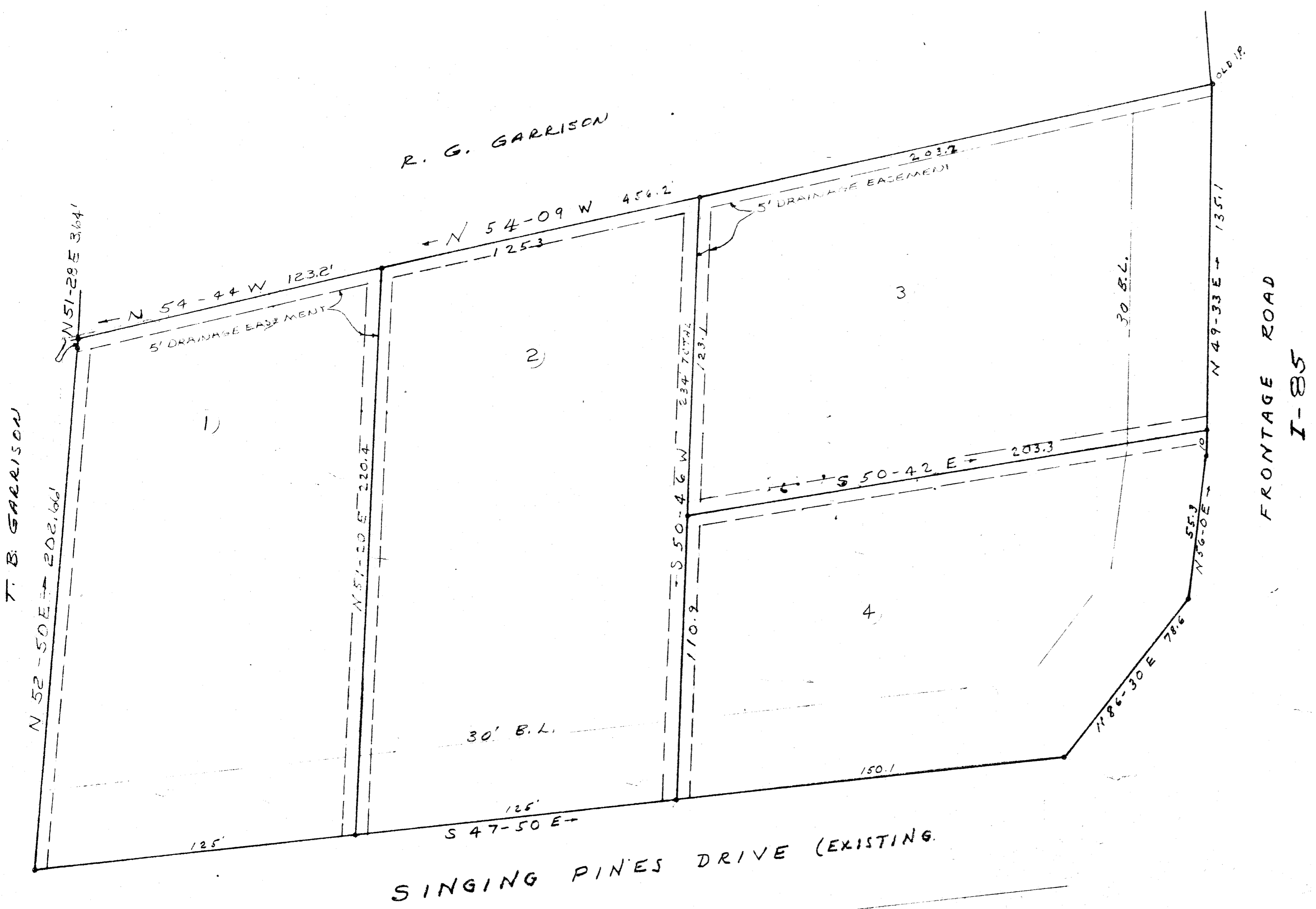


CAMPBELL & CLARKSON
SURVEYORS, INC.
H. C. CLARKSON JR.
SURVEYOR

No. OF ACRES - 2.3 MILES OF NEW ROADS - None

No. OF LOTS 4 DATE AUG 31, 1970

ERROR OF CLOSURE 1/3500"

SCALE



T. B. GARRISON

R. G. GARRISON

NORMAN S. GARRISON JR.

WILLIAM F. KAY

*2496 Filed This 25th day of July 1973
 Recorded in Vol. 58 at 5:00 P.M.
 Bonnie Tankersley
 Register Mense Conveyance Greenville County, S.C.

NOTE: LOT NO. 1 REVISED
JUNE 14, 1973.

*2496
4 X Page 58