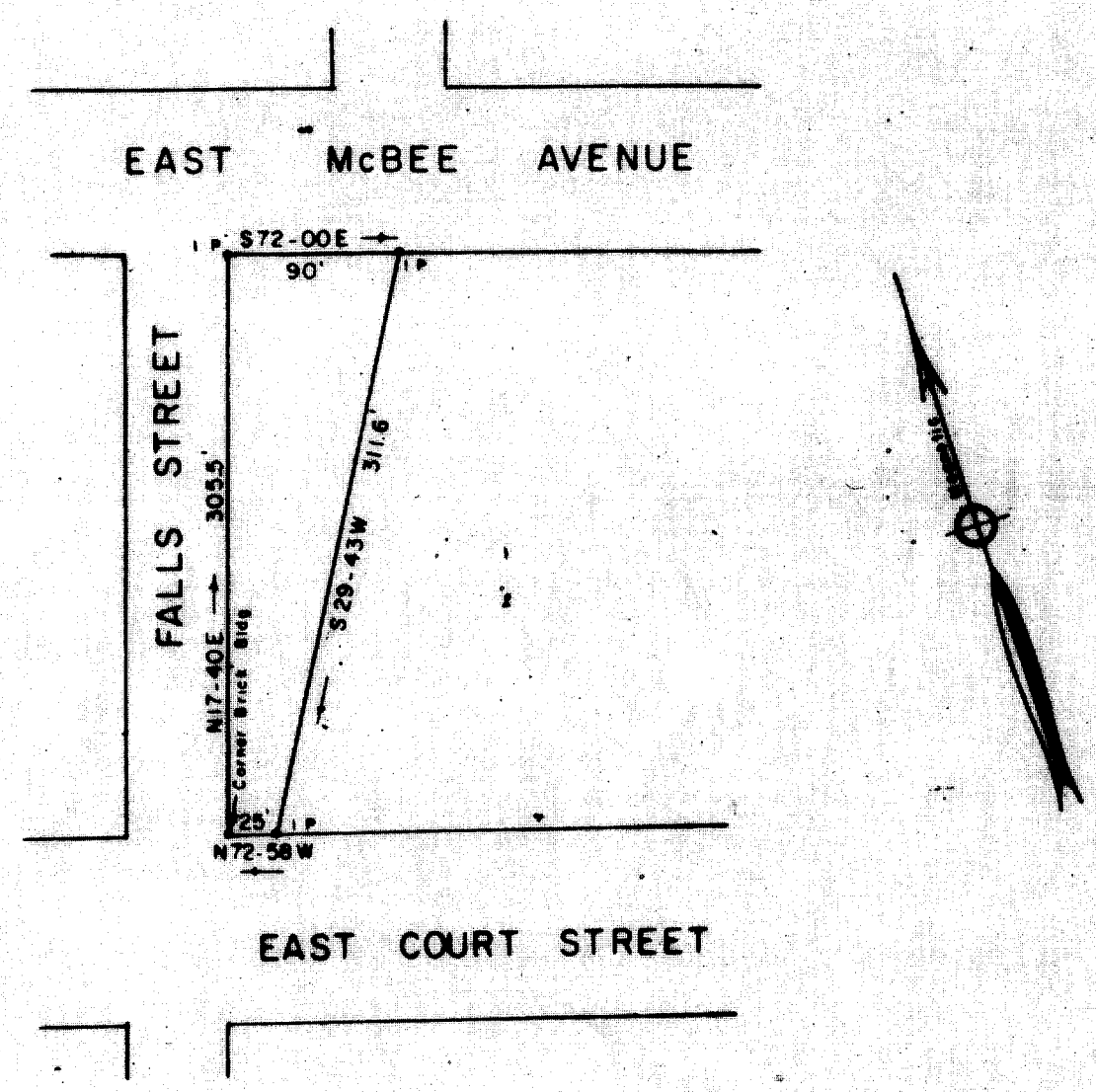
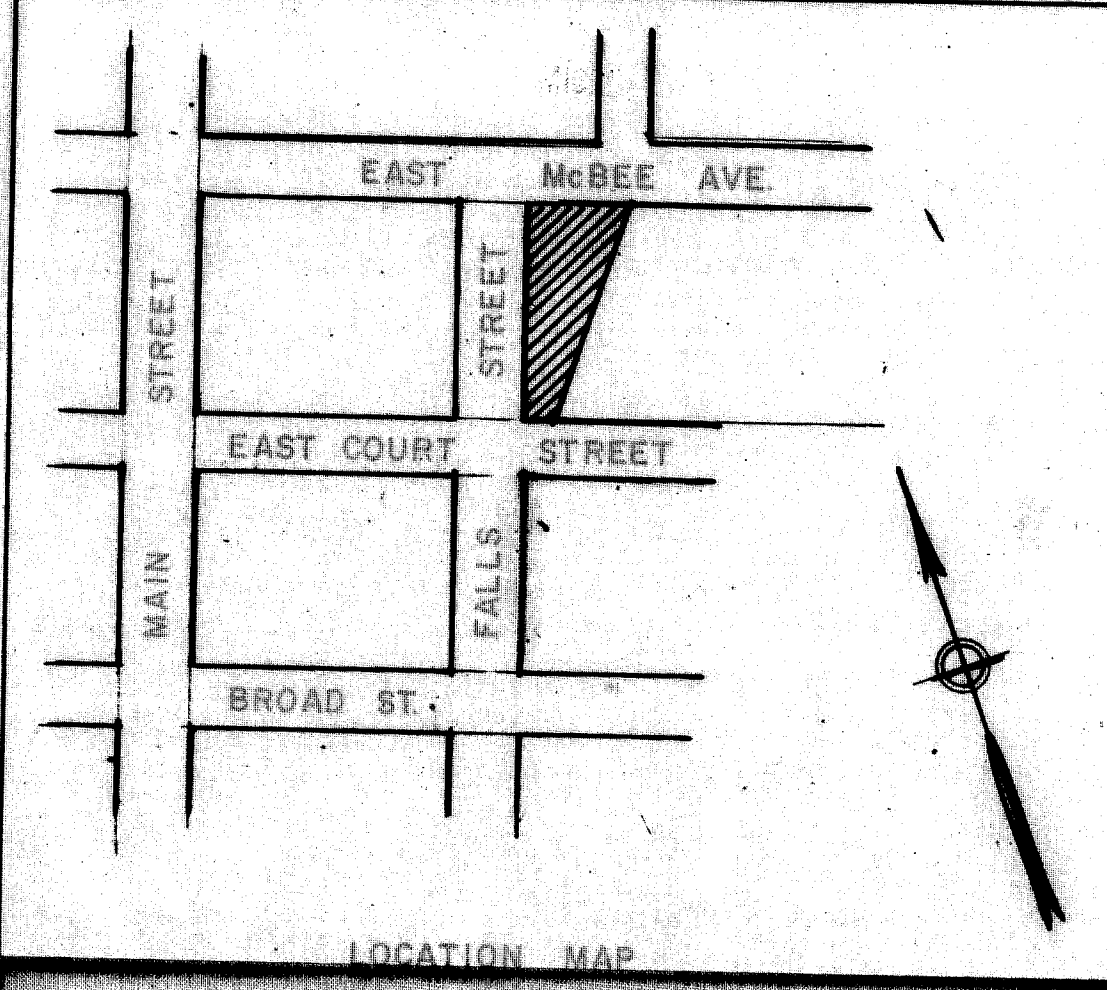


MICROFILMED

GREENVILLE CO. S. C.  
JUL 16 10 12 AM '73  
DONNIE S. TANKERSLEY  
R.M.C.

JUL 19 1973  
1602



### FINAL PLAT

#### CERTIFICATE OF OWNERSHIP AND DEDICATION

"The undersigned hereby acknowledge that I am (we are) the owner(s) of the property shown and described hereon and that I (we) hereby adopt this plan of subdivision with my (our) free consent and that I (we) establish the minimum building restriction lines, and hereby dedicate to public use as roads, streets, and easements, forever all areas so shown or indicated on said plat.

S. / 18 / 1973 Signed *S. Tracy White (ATTORNEY)*  
 / / / Signed \_\_\_\_\_  
 / / / Signed \_\_\_\_\_  
 / / / Signed \_\_\_\_\_

#### CERTIFICATE OF ACCURACY

"I, R. W. Dalton, certify that this plat was (drawn by me) (drawn under my supervision) (an actual survey made under my supervision) from (an actual survey made by me) (detailed description recorded in Book \_\_\_\_\_ Page \_\_\_\_\_ Book \_\_\_\_\_ Page \_\_\_\_\_, etc.) (other); that the error of closure as calculated by latitudes and departures is \_\_\_\_\_ that the boundaries not surveyed are shown as broken lines plotted from information found in Book \_\_\_\_\_ Page \_\_\_\_\_; that this plat was prepared in accordance with the Greenville County Subdivision Regulations as adopted.

S. / 18 / 1973 DATE  
 R. W. Dalton LICENSED ENGINEER OR REGISTERED SURVEYOR  
 S. C. Registration No. 916

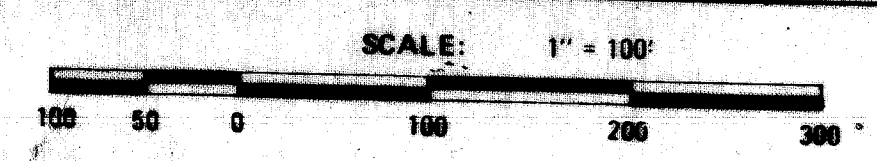
**FINAL PLAN APPROVED**  
 GREENVILLE CITY PLANNING & ZONING COMMISSION  
 DATE 6-12-73 BY *J. P. ...*  
 SECRETARY OF COMMISSION

**FILE NUMBER**  
73-134

REDEVELOPMENT AUTHORITY  
FOR THE CITY OF GREENVILLE, S. C.

REDEVELOPMENT AUTHORITY  
FOR THE CITY OF  
GREENVILLE, S. C. OWNER  
DALTON & NEVES, CO. SURVEYOR

NO. OF ACRES: \_\_\_\_\_ MILES 0  
 NO. OF LOTS: 1 DATE: MAY, 1973



1602 Filed This 16 day of July 1973  
 and Recorded in Vol. 478 Page 28  
 Donnie S. Tankersley  
 Register Meane Conveyance Greenville County, S.C.

4X-38