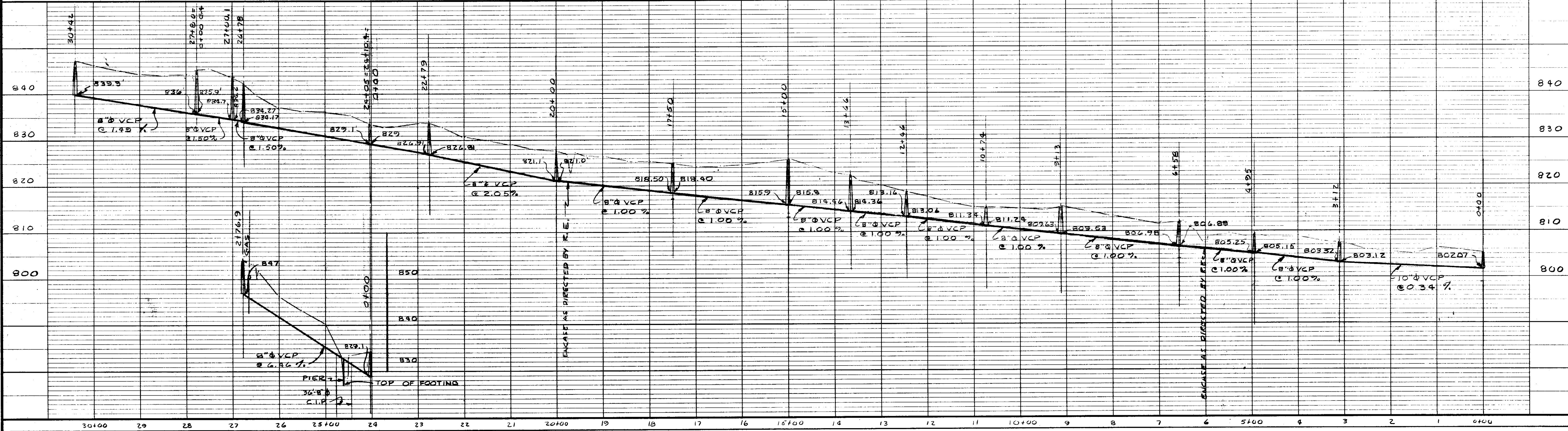


NOTE:
 1. Y-CONNECTION TO BE LOCATED IN LINE BY PROPERTY OWNER.
 2. SERVICE CONNECTION TO BE LOCATED BY PROPERTY OWNER.

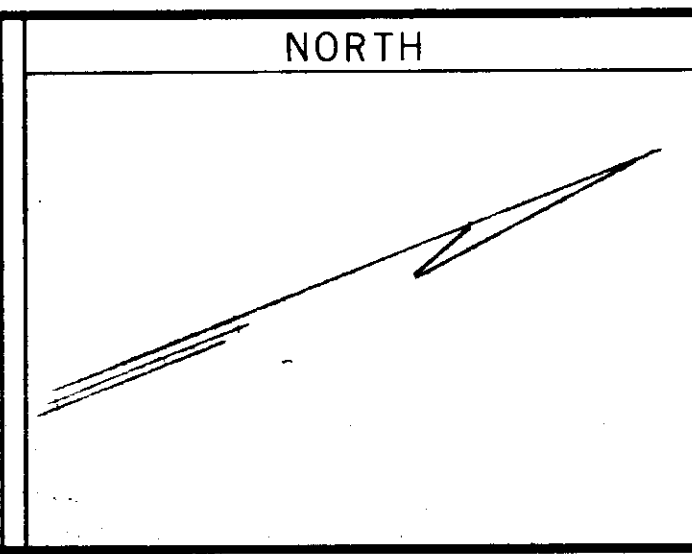
PLAN




PROFILE

BOOK 4 V PAGE 132 LINES G1 & G-13
 PROJ. NO. WS-3-41-011

REVISIONS		
NO.	DATE	DESCRIPTION



SCALE
 HORIZONTALLY
 1" = 100'
 VERTICALLY
 1" = 10'



TOWN OF MAULDIN
 GREENVILLE COUNTY, S.C.
 GILDER CREEK BASIN
 SANITARY SEWERS
 PLAN AND PROFILE
 INTERCEPTOR SYSTEM
 PIEDMONT
 ENGINEERS & ARCHITECTS
 420 PARK AVE., GREENVILLE, S.C.

SHEET NO.
36
 DWN R.L.C.
 CKD P.E.D.
 APPD
 JOB 20020
 DATE 4-24-67