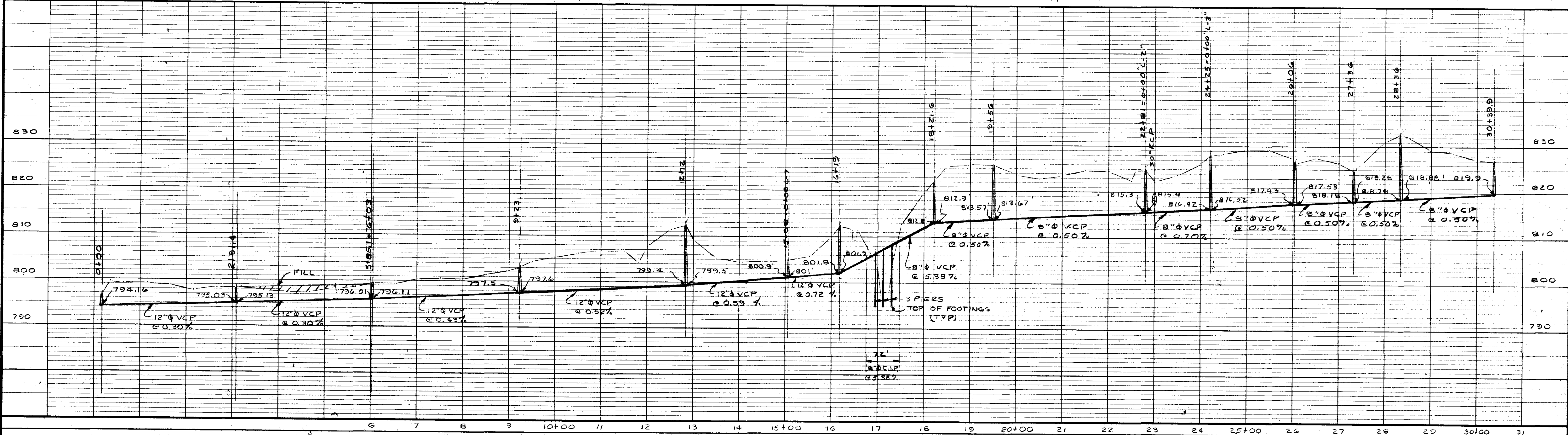
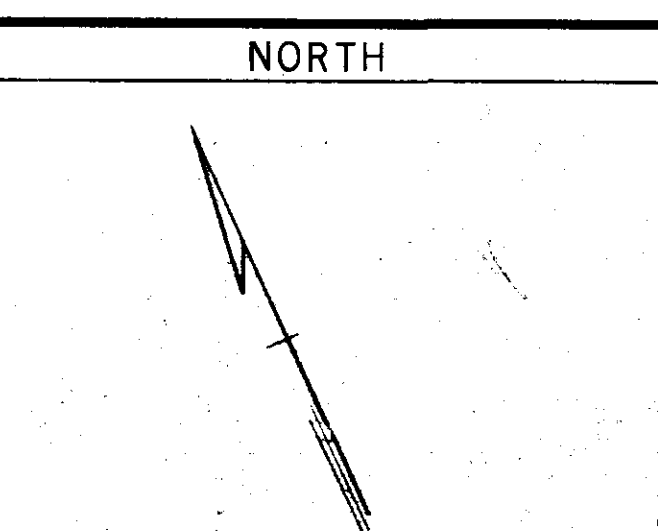


PLAN




PROFILE

REVISIONS	
NO.	DATE BY DESCRIPTION
1	8/17/67 ELC ADDED 1500' & REVISED LOCATION L-7
2	4/13/69 ELC RELOCATED "L-3"



SCALE
 HORIZONTALLY
 1" = 100'
 VERTICALLY
 1" = 10'



BOOK 4 V PAGE 112 LINE L
 PROJ. NO. WS-3-41-011
TOWN OF MAULDIN
 GREENVILLE COUNTY, S.C.
LAUREL CREEK BASIN
 SANITARY SEWERS
PLAN AND PROFILE
 INTERCEPTOR SYSTEM
PIEDMONT
 ENGINEERS & ARCHITECTS
 420 PARK AVE., GREENVILLE, S.C.

SHEET NO.	9
DWN R.L.C.	APPD
CKD P.E.D.	JOB 20020
DATE 4-24-67	