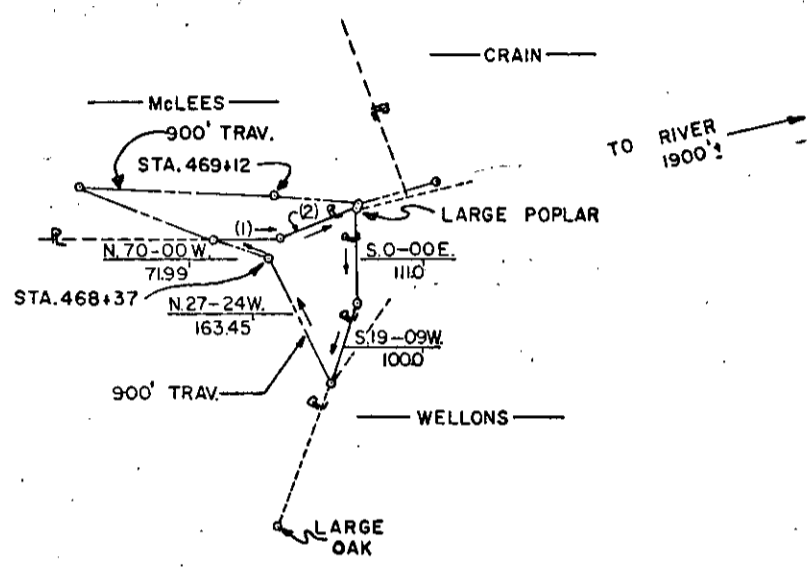
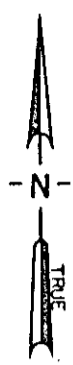



MICROFILMED

✓ 4-0 - 250



0.32 ACRES



SCHEDULE OF BEARINGS & DISTANCES ON OLD PROPERTY LINE.

- (1) N. 89-30E. 82.03'
- (2) N. 69 30E. 1000'

FILED  
 GREENVILLE CO. S. C.  
 JUN 9 10 38 AM '75  
 DONNIE S. TANKERSLEY  
 R.M.C.

**LEGEND**  
 P = PROPERTY LINE  
 • = OLD IRON PIN

**REFERENCES**  
 DEED BOOK: 413 - 426  
 BLOCK BOOK: 642.1-1-33

REV.	DATE	BY	DESCRIPTION

REVISION

**enwright associates**  
 ENGINEERS  
 GREENVILLE, S.C.

GREER COMMISSION OF PUBLIC WORKS  
**LAKE JOHN A. ROBINSON**  
 PROPERTY OF  
 PAUL E. STEWART  
 LOCATED NEAR GREER

FILE NO.	CLIENTS. G.C.P.W.	RETIRED.	GREENVILLE CO. SOUTH CAROLINA	
G.L.B. DRAWN.	DESIGN.	F.E.B. CHECK.	8/20/74 DATE.	1"=200FEET SCALE.
			71523-27	JUN 9 1975

1.25  
 27