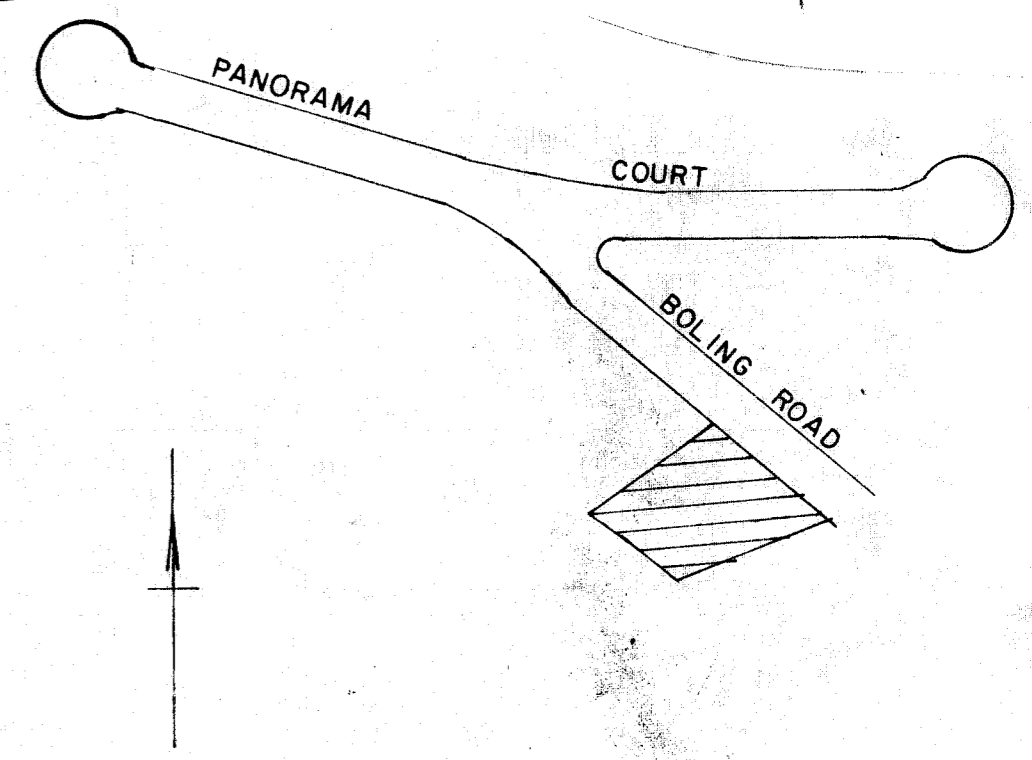


FILED  
GREENVILLE CO. S. C.  
SEP 20 11 46 AM '71  
OLLIE FARNSWORTH  
R.M.C.



LOCATION MAP

CERTIFICATE OF OWNERSHIP AND DEDICATION

"The undersigned hereby acknowledge that I am (we are) the owner(s) of the property shown and described hereon and that I (we) hereby adopt this plan of subdivision with my (our) free consent and that I (we) establish the minimum building restriction lines, and hereby dedicate to public use as roads, streets, and easements, forever all areas so shown or indicated on said plat.

9 / 17 / 1971 Signed *Ray T. Dunaway*  
Signed \_\_\_\_\_  
Signed \_\_\_\_\_  
Signed \_\_\_\_\_

CERTIFICATE OF ACCURACY

"I, R. W. DALTON, certify that this map was (drawn by me) (drawn under my supervision) (survey made under my supervision) from (as a field survey made by me) (deed description recorded in Book \_\_\_\_\_ Page \_\_\_\_\_, et al.) (other); that the error of closure as calculated by latitudes and departures is \_\_\_\_\_; that the boundaries not surveyed are shown as broken lines plotted from information found in Book \_\_\_\_\_ Page \_\_\_\_\_; that this plat was prepared in accordance with the Greenville County Subdivision Regulations as adopted.

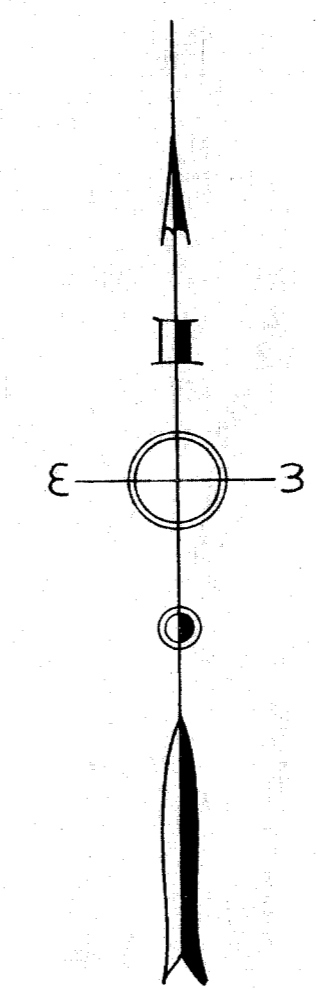
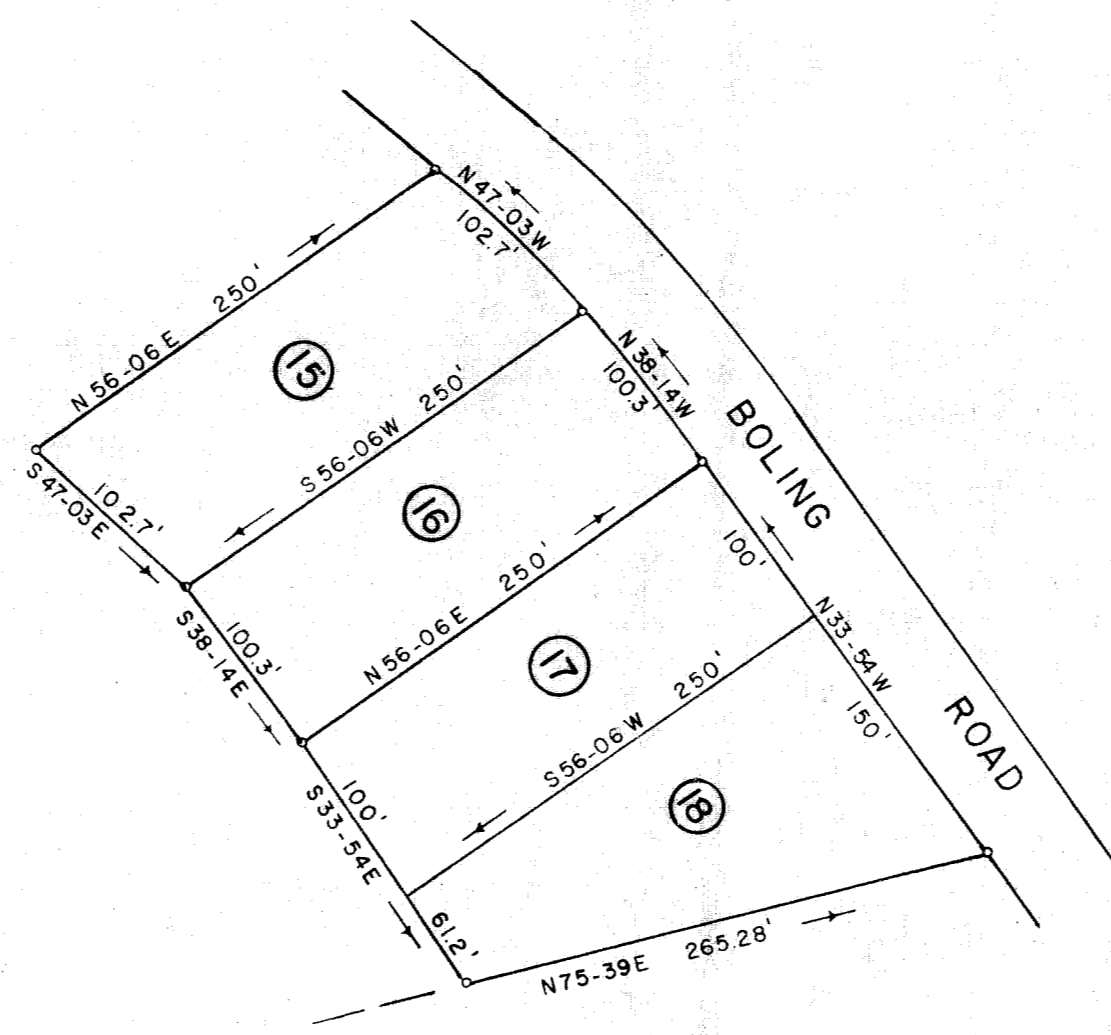
9 / 17 / 1971 Date *R. W. Dalton*  
Licensed Engineer or Registered Surveyor  
S. C. Registration No. 916

3384 Filed This 20<sup>th</sup> day of Sept. 71  
Recorded in Vol. 411 Page 24 at 11:46  
*Ollie Farnsworth*  
Treasurer, Greenville County, S. C.

SUMMARY APPROVAL

This plat meets the minimum requirements of the Greenville County Subdivision Regulations. Approval for recording is hereby granted.

9 / 17 / 1971 Date *J. Thomas Stone*  
Director, Greenville County  
Planning Commission



Iron pins at all corners.

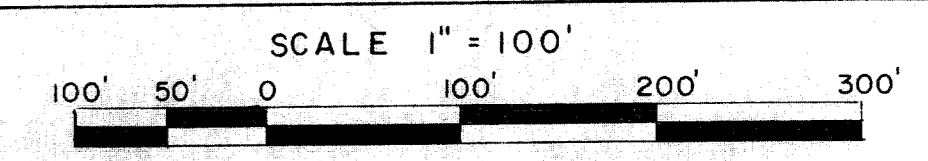
FILE NUMBER 71-147

PLANTATION ESTATES

DEMPSEY REAL ESTATE CO. DALTON & NEVES, CO  
OWNER ENGINEERS

NO OF ACRES 2.33 MILES OF NEW ROADS 0

NO OF LOTS 4 DATE SEPT., 1971



FILE NUMBER 71-147