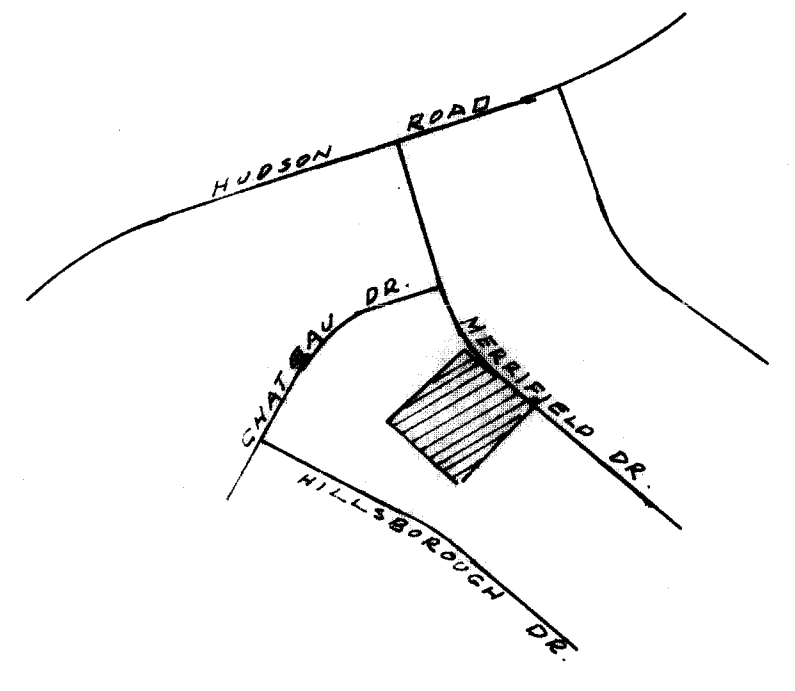
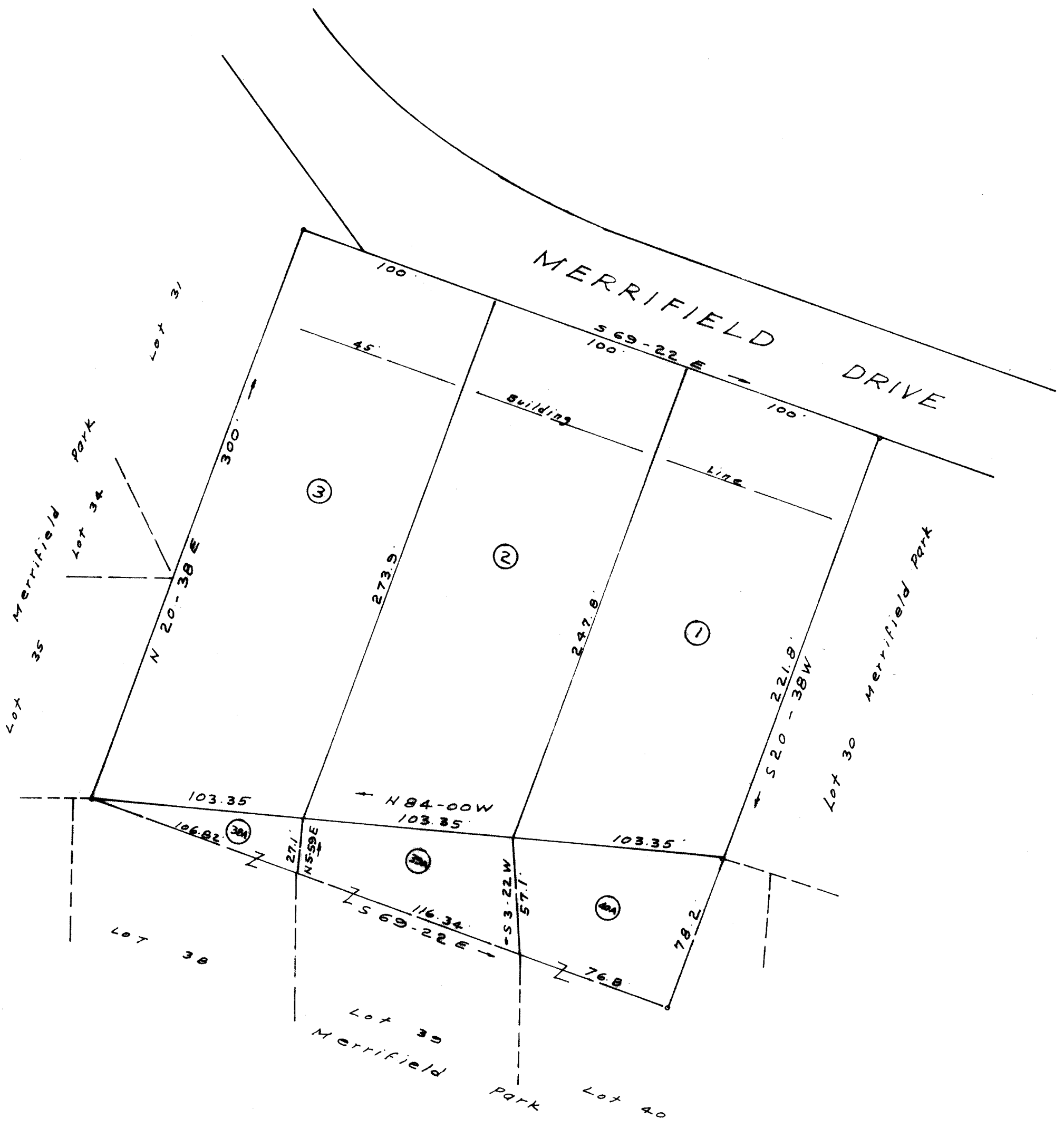


GREENVILLE CO. G. C.
JUN 14 11 44 AM '71
OLLIE FARNSWORTH
R. M. C.

MICROFILMED



VICINITY MAP



CERTIFICATE OF OWNERSHIP AND DEDICATION

The undersigned hereby acknowledge that I am (we are) the owner(s) of the property shown and described hereon and that I (we) hereby adopt this plan of subdivision with my (our) free consent and that I (we) establish the minimum building restriction lines, and hereby dedicate to public use as roads, streets, and easements, forever all areas so shown or indicated on said plat.

6/9/71 Signed *Ray E. High*
 _____ Signed _____
 _____ Signed _____
 _____ Signed _____

CERTIFICATE OF ACCURACY

I, _____, certify that this plan was (drawn by me) (drawn under my supervision) (an actual survey made under my supervision) from (an actual survey made by me) (deed description recorded in Book _____, Page _____, Book _____, Page _____, etc.) (other); that the error of closure as calculated by latitudes and departures is _____; that the boundaries surveyed are shown as broken lines plotted from information found in Book _____, Page _____; that this plat was prepared in accordance with the Greenville County Subdivision Regulations as adopted.

6/9/71 Date
 C. O. Riddle
 Licensed Engineer or Registered Surveyor
 S. C. Registration No. 1267

SUMMARY APPROVAL

This plat meets the minimum requirements of the Greenville County Subdivision Regulations. Approval for recording is hereby granted.

JUNE 9, 1971 Date
 J. Herman Stone
 Director, Greenville County
 Planning Commission

30250 File This 14 day of June 71
 And Reported 4 M Page 18 11:44 A.
[Signature]
 Register, Planning Commission Greenville County, S. C.

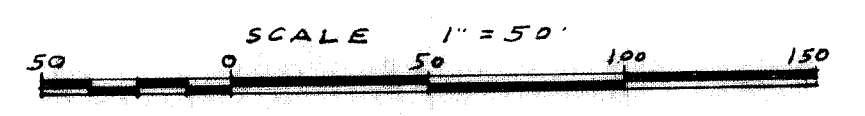
PROPERTY OF
ED HIGH

ED HIGH OWNER
 C. O. RIDDLE SURVEYOR

NO OF ACRES 2.07 MILES OF NEW ROADS NONE

NO. OF LOTS 6 DATE 6/8/71

ERROR OF CLOSURE 1/5000'



60250
 4N-18