

SECOND
Exit Mortgage on Real Estate

*W.D. Box 1248
Greenville, S.C.*

STATE OF SOUTH CAROLINA
COUNTY OF GREENVILLE

TO ALL WHOM THESE PRESENTS MAY CONCERN:

A. C. Webb, Jr. and
Cassie N. Webb

(hereinafter referred to as Mortgagor) SEND(S) GREETING:

WHEREAS, the Mortgagor is well and truly indebted unto FIDELITY FEDERAL SAVINGS AND LOAN ASSOCIATION, GREENVILLE, S. C., (hereinafter referred to as Mortgagee) in the sum of
Nine Thousand Two Hundred Five and 80/100----- DOLLARS

(\$9,205.80.), as evidenced by the Mortgagor's note of even date, bearing interest as stated in said note, and payable as therein stated or as modified by mutual agreement, in writing, the final maturity of which is Five (5) years after the date hereof, unless extended by mutual consent, the terms of said note and any agreement modifying it are incorporated herein by reference; and

WHEREAS, the Mortgagor may hereafter become indebted to the said Mortgagee for such further sums as may be advanced or readvanced to or for the Mortgagor's account, including advances made by the Mortgagee on other or no security:




NOW, KNOW ALL MEN, That the Mortgagor, in consideration of the aforesaid debt, and in order to secure the payment thereof and of any other and further sums for which the Mortgagor may be indebted to the Mortgagee at any time for advances made to or for his account by the Mortgagee, and also in consideration of the further sum of Three Dollars (\$3.00) to the Mortgagor in hand well and truly paid by the Mortgagee at and before the sealing and delivery of these presents, the receipt whereof is hereby acknowledged, has granted, bargained, sold and released, and by these presents does grant, bargain, sell and release unto the Mortgagee, its successors and assigns.

All that certain piece, parcel or lot of land, with all improvements thereon, or hereafter constructed thereon, situate, lying and being in the State of South Carolina, County of Greenville,
All that piece, parcel or lot of land in Greenville Township, Greenville County, S.C. beign shown as a portion of Lots 37, 38, 39 and 40 of Block B on a plat of Woodland made by Dalton & Neves, Engineers, February 24, 1938, recorded in the RMC Office for Greenville County in Plat Book J at pages 70 and 71 and having according to said plat the following metes and bounds, to wit:

Beginning at a point on the northern side of Grove Road, said point being 193.5 feet from the intersection of Grove Road and Chapman Street and running thence N. 25-57 W. 162.8 feet to a point; thence running S. 49-28 W 56 feet to a point; thence running S. 22-0 E. 161.7 feet to a point on the north side of Grove Road; thence running along the north side of Grove Road N. 53-10 E. 67 feet to the point of beginning.

This is the same property conveyed by deed of Willard A. Patton, dated 6/18/62, recorded 6/20/62 in volume 700, page 416 of the RMC Office for Greenville County, SC.


Together with all and singular the rights, members, hereditaments, and appurtenances to the same belonging or in any way incident or appertaining, and all of the rents, issues, and profits which may arise or be had therefrom, and i
attac
tures



NOV 17 1980

NOV 17 1980

NOV 17



BOOK 1524 PAGE 753

0753

SC10
NOV 17 1980
#78

4328
RV.2

4328 RV.2