


Second

~~First~~ Mortgage on Real Estate

*to be paid to the
Deville, S.C.*



1518 596

STATE OF SOUTH CAROLINA
COUNTY OF GREENVILLE

TO ALL WHOM THESE PRESENTS MAY CONCERN:

Roger W. Stone
and
Deborah S. Stone

(hereinafter referred to as Mortgagor) SEND(S) GREETING:

WHEREAS, the Mortgagor is well and truly indebted unto FIDELITY FEDERAL SAVINGS AND LOAN ASSOCIATION, GREENVILLE, S. C., (hereinafter referred to as Mortgagee) in the sum of Sixteen thousand, eight hundred and no/100-----DOLLARS

(\$ 16,800.00), as evidenced by the Mortgagor's note of even date, bearing interest as stated in said note, and payable as therein stated or as modified by mutual agreement, in writing, the final maturity of which is Five (5) years after the date hereof, unless extended by mutual consent, the terms of said note and any agreement modifying it are incorporated herein by reference; and

WHEREAS, the Mortgagor may hereafter become indebted to the said Mortgagee for such further sums as may be advanced or readvanced to or for the Mortgagor's account, including advances made by the Mortgagee on other or no security:

NOW, KNOW ALL MEN, That the Mortgagor, in consideration of the aforesaid debt, and in order to secure the payment thereof and of any other and further sums for which the Mortgagor may be indebted to the Mortgagee at any time for advances made to or for his account by the Mortgagee, and also in consideration of the further sum of Three Dollars (\$3.00) to the Mortgagor in hand well and truly paid by the Mortgagee at and before the sealing and delivery of these presents, the receipt whereof is hereby acknowledged, has granted, bargained, sold and released, and by these presents does grant, bargain, sell and release unto the Mortgagee, its successors and assigns.

"All that certain piece, parcel or lot of land, with all improvements thereon, or hereafter constructed thereon, situate, lying and being in the State of South Carolina, County of Greenville, in the Town of Simpsonville, being known and designated as Lot No. 28 on a plat of Eastview Heights, made by C. O. Riddle, dated June, 1958, recorded in the RMC Office for Greenville County, SC, in Plat Book WW at pages 126 and 127, and having according to said plat the following metes and bounds, to-wit:


Beginning at an iron pin on the western side of Eastview Drive at the joint front corner of Lots 27 and 28 and running thence with the common line of said lots S. 79-02 W., 150 feet to an iron pin; thence N. 10-58 W., 125 feet to an iron pin at the joint rear corner of Lots Nos. 28 and 29; thence with the common line of said Lots, N. 79-02 E., with the western side of Eastview Drive, S. 10-58 E., 125 feet to an iron pin, the point of beginning.

This is the same property conveyed by Harold Allen and Betty P. Allen on April 16, 1976 and recorded April 16, 1976 Volume 1034 Page 824.

3010 ----- OCT 1 1980 372


Together with all and singular the rights, members, hereditaments, and appurtenances to the same belonging or in any way incident or appertaining, and all of the rents, issues, and profits which may arise or be had therefrom, and including all heating, plumbing, and lighting fixtures and any other equipment or fixtures now or hereafter attached thereto, together with all such fixtures and appurtenances.

4.0001



OCT 1 1980

OCT 1 1980



4328 RV-2