

Schedule "A"



1423 801



All that certain piece, parcel or lot of land situate, lying and being on the Northern side of Alice Farr Drive near the City of Greenville, County of Greenville, State of South Carolina, being known and designated as Lot No. 80 as shown on a plat of Sections 1 and 2, Western Hills, prepared by Jones and Sutherland, Engineers, dated August, 1959, recorded in the R.M.C. Office for Greenville County, South Carolina, in Plat Book QQ at pages 98 and 99, and having according to said plat the following metes and bounds:

BEGINNING at an iron pin on the Northern side of Alice Farr Drive at the joint front corner of Lots Nos. 79 and 80, and running thence with the line of Lot No. 79 N. 16-30 W. 178.8 feet to an iron pin in the rear line of Lot No. 96; thence with the rear lines of Lots No. 96 and 95 N. 71-32 E. 100.2 feet to an iron pin at the joint rear corner of Lots Nos. 80 and 81; thence with the line of Lot No. 81 S. 16-30 E. 182.5 feet to an iron pin on the Northern side of Alice Farr Drive; thence with the Northern side of Alice Farr Drive. S. 73-30 W. 100 feet to the point of beginning.

This is the identical property conveyed to the grantor herein by deed of J. Frank Williams, dated October 29, 1963, and recorded in the R.M.C. Office for Greenville County, South Carolina, in Deed Book 735 at page 188.

Title to property was received from M. C. Bishop by deed dated 5-22-64, Volume 749 Page 368 and recorded 5-22-64.


Witness

Witness


Lyde W. Hensley

Margaret P. Hensley

RECORDED NOV 19 1979 at 3:34 P.M.

16950

4328 RV-2