

SCHEDULE "A"

BOOK 1420 PAGE 122


All that piece, parcel or lot of land in Austin township, Greenville County, State of South Carolina, near Five Forks, lying on the northern side of the road that leads from Five Forks to Bethel Church being bounded now or formerly on the north by lands of Grady Smith, on the east by lands of Tom Waters Estate, on the south by lands of D. B. Verdin and the said road and on the west by Frank Roberts, and having the following metes and bounds, courses and distances:

Beginning on a point in the above named road (iron pin on northern bank of road), D. B. Verdin's corner and running thence N. 34-00 W. 193 feet to an iron pin on the western side of a branch; thence N. 23-00 E. 165 feet to a stake; thence N. 82-30 E. 43 feet to a stake; thence N. 40-00 E. 42 feet to a stake; thence N. 26-30 E. 145 feet; thence N. 30-00 E. 93 feet to an iron pin near a tenant house of D. B. Verdin and being the joint corner of D. B. Verdin, Water's Estate and the tract being conveyed; thence with the Water's line N. 34-15 W. 363 feet to an iron pin in branch; Grady Smith's corner; thence with the Smith line S. 65-30 W. 670 feet to an iron pin on the Smith line and joint corner of the Robert's land; thence with the Robert's line S. 28-30 E. 920.5 feet to a point in the above named road (iron pin on the northern bank of the road); thence with the said road N. 47-45 E. 326.5 feet to the beginning corner, and containing 10.3 acres, more or less.

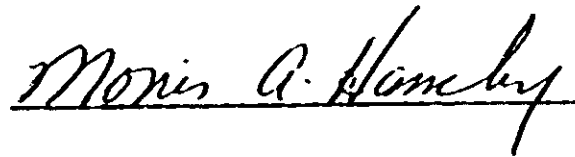
Being the same property conveyed to the Grantors by a certain deed recorded in the REC Office for Greenville County in Deed Book 295 at Page 143, and shown on a recent plat prepared by Terry L. Dill on July 26, 1971, recorded in Plat Book "SSS" at Page 429.

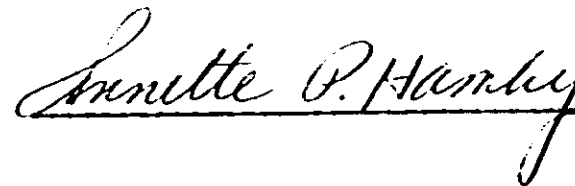
First mortgage recorded amt. \$19,000.00
Date of mtg 8-25-72 Date recorded 8-28-72
Volume 1246 Page no. 507
Original holder The Federal Land Bank

Title is in name of Morris A. Hamby and Annette P. Hamby
Title received from H. D. Putnam and Ruth McAbee Putnam
By deed dated 8-20-71 Volume 923 Page 297
Recording date 8-23-71


Witness


Witness





RECORDED JAN 3 1978

At 2:30 P.M.

19869

4328 RV-23

RES 10