

SCHEMATIC "A"



1417 878


All that certain piece, parcel, or lot of land in the County of Greenville, State of South Carolina, on the northerly side of Bellrose Circle, being the westerly one-half of Lot No. 2, and the easterly one-half of lot No. 3, of Irexel Terrace, as shown on plat thereof recorded in the R/C Office for Greenville County, S. C., in Plat Book "C", at Page 177, and having, according to said plat, the following metes and bounds, to-wit:

BEGINNING at a point on the northerly side of Bellrose Circle, said point being S. 86-38 W. 50 feet from the joint corner of Lots Nos. 2 and 3, and being the center of the front line of Lot No. 3; running thence through the center of Lot No. 3, N. 3-22 W. 180 feet to a point in the center of the rear line of Lot No. 3; running thence N. 86-38 E. 100 feet to a point in the center of rear line of Lot No. 2; thence with the center line of Lot No. 2, S. 3-22 E. 180 feet to a point on the northerly side of Bellrose Circle, said point being the center of the front line of Lot No. 2; thence along the northerly side of Bellrose Circle S. 86-38 W. 100 feet to the point of BEGINNING.

Title is in name of Bobby J. Jones
Title received from Robert L. Bridges
By deed dated March 25, 1969 Volume 864 Page 610
Recording date March 26, 1969.

First Mortgage recorded amount \$32,000.00
Date of Mtg 4-7-75 Date recorded 4-8-75
Volume 1336 Page 112
Original holder First Federal Savings and Loan


Witness

Witness



RECORDED DEC 6 1977 At 3:44 P.M. 17-109

4328 (W-2)