


9797

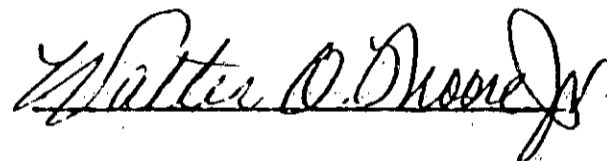

SCHEDULE "A"

A certain lot or tract of land in the County of Greenville, State of South Carolina, in the Town of Marietta, South Carolina, in Bates Township, on the western side of Batson Avenue, and having the following metes and bounds, courses and distances, to-wit:

BEGINNING at an iron pin on the western side of Batson Avenue at the joint front corner of the within conveyed premises and property of George W. Eowers and Lessie F. Eowers, which iron pin is 433 feet from the intersection of Batson Avenue and Pumpkintown Road, and running thence along the common line of said properties, N. 69-30 W. 150 feet to an iron pin; thence S. 19-30 W. 100 feet to an iron pin; thence S. 69-30 E. 150 feet to an iron pin on the western side of Batson Avenue; thence along the western side of Batson Avenue N. 19-30 E. 100 feet to an iron pin, the beginning corner.

The above property being the same conveyed to Clarence M. Buchanan by deed recorded in the R C Office for Greenville County in Deed Book 769, at Page 546.

  
\_\_\_\_\_  
B. J. Torke

  
\_\_\_\_\_  
Walter O. Moody Jr.  
  
\_\_\_\_\_  
Nancy C. Moore

RECORDED MAY 8 '75 At 12:07 P.M.

25930