



1832
 Pursuant to a warrant from John Thomas Esq. Comr. of loc. N side Saluda dated 22nd Dec. 1801, I have admeasured and laid out unto Henry Ferrandoes a tract of three acres of land in Union District on the S side of Pacolet river, bounded N. by Adam Clusholds land, N by said Ferrandoes & Abraham Setts lands, S. by Jesse Harberg's land, and hath such shape & marks as the above Plat represents, Certified 26 Jan^y 1802.

Recorded 21st Feb^y 1802


Nichl. Thomson D.



1st Carolina Pursuant to a Warrant from John Thomas Esq. dated the 20th Jan^y 1802. I have survey^d for Edward Herren about 1/2^d 42 acres of land lying in the district of Spartanburg on small branches of Laurens fork of Pacolet river on the N^e side of 2^d fork. Bounded on the N^e by Thomasons land E. by ... S. by ... and W. by ... such shape marks, bearings & bendings as the above plat represents Survey^d the 22nd Jan^y 1802. Recorded the 3rd Feb^y 1802.



1st Carolina Pursuant to a warrant from John Thomas Esq. Comr. of loc. N side of Saluda I have surveyed, and laid out unto Andrew Ruppel a tract of thirty two acres of land in Newberry District, on the Drains of second creek waters of broad river, & hath such boundaries form &c. as the above plat represents, Survey^d 24th Feb^y 1802. Recorded 5th March 1802.



George Herbert D.

1st Carolina Pursuant to a warrant from John Thomas Comr. of loc. N side of Saluda dated 20th Aug. 1802. I have admeasured & laid out unto John Righberger a tract of twenty seven acres of land, on a branch on the S. side of Cannons creek, bounded S by Michel Seblers S. by Owen Delays N. by Mathias Kenarids & by Daniel Davalls S by John Worts land & hath such shape & marks as the above plat represents, Survey^d 3rd Sept^r 1802. Recorded 7th Sept^r 1802.



Plato D.